



CONSTRUCTION NETWORK

Connecting Owners to AEC and CM Industries

Cities

Upcoming Projects & Contracting Opportunities

1/20/26

TUSTIN

Kenny Nguyen, *Deputy Director Public Works / City Engineer*

ANAHEIM

David Mori, PE, *Engineering Manager*

IRVINE

Andrew Pham, *Civil Engineer*

CHINO

Hye Jin Lee, PE, *Director of Public Works*

LONG BEACH

Jonathon Bolin, *Bureau Manager - Public Works*

YORBA LINDA

Jamie Lai, PE, *Director of Public Works/City Engineer*

CERRITOS

Alvin Papa, *Director of Public Works / City Engineer*

FOUNTAIN VALLEY

Temo Galvez, *Deputy Public Works Director / City Engineer*

IRVINE - Great Park

GOLD SPONSORS

Kimley»Horn

Expect More. Experience Better.

Grasstik®
Privacy Fence

SILVER SPONSORS

DE DOKKEN
ENGINEERING

AMC Inc.

SILSBY | strategic
advisors



The City of Anaheim owns and operates its own water, electric, sewer, storm drain, and roadway infrastructure systems, in addition to providing full police, fire, and other municipal services. The delivery of these services requires continual investment in public infrastructure, which is constructed by qualified professional contractors. **The City encourages professional, capable, and experienced consultants and contractors to consider Anaheim** as a potential partner and customer. Below is a list of anticipated Public Works projects expected to advance into design and construction this year:

Roadway Rehabilitation Program

Typical Project Scope of Work: Roadway rehabilitation typically includes AC, PCC, new curb and gutter, driveways, sidewalk, access ramps, adjusting utilities, and associated work.

Project Name and Limits

Baker and Monterrey Neighborhood Rehabilitation

Anticipated Construction Date: Spring 2026

Dale St. Rehabilitation from Crecent Ave. to the SR-91

Anticipated Construction Date: Summer 2026

Harbor Blvd. Rehabilitation from Chapman Ave to Convention Way

Anticipated Construction Date: Summer 2026

Harbor Blvd. Rehabilitation from Lincoln Ave. to North St

Anticipated Construction Date: Summer 2026

La Palma Avenue Rehabilitation from White Star Avenue to Miller Street

Anticipated Construction Date: Summer 2026

Magnolia Avenue Rehabilitation from Lincoln Ave. to La Palma Ave.

Anticipated Construction Date: Summer 2026

Miraloma Ave (Miller to Van Buren); Jefferson St (Tustin to Miraloma); Coronado St (Jefferson to Van Buren)

Anticipated Construction Date: Summer 2026

Nohl Ranch Rd Rehabilitation from Villa Real Dr. to Old Bucket Lane

Anticipated Construction Date: Summer 2026

Orange Ave. Rehabilitation from Magnolia Ave. to Euclid St.

Anticipated Construction Date: Summer 2026

Placentia Ave. Rehabilitation from State College Blvd. to the SR-91 FWY Bridge

Anticipated Construction Date: Summer 2026

Santa Ana Canyon Rd Rehabilitation from Imperial Hwy to Fairmont Blvd

Anticipated Construction Date: Summer 2026

Broadway Rehabilitation from Euclid St. to Harbor Blvd.

Anticipated Construction Date: Fall 2026

Katella Ave Rehabilitation from State College Blvd to SR-57 and **State College Blvd** from Katella Ave to Gene Autry Way

Anticipated Construction Date Fall 2026

Manchester Avenue Rehabilitation from South City Limit to Anaheim

Boulevard Anticipated Construction Date: Fall 2026

Monte Vista Rd and Roosevelt Rd Rehabilitation from Weir Canyon Rd to Santa Ana Canyon Rd

Anticipated Construction Date: Fall 2026

Western Avenue Rehabilitation from North City Limit to South City Limit

Anticipated Construction Date: Fall 2026

Anaheim Shores Drive Rehabilitation from La Palma Avenue to Euclid Street

Anticipated Construction Date: Winter 2026

Broadway Rehabilitation from Magnolia Ave to Gilbert St

Anticipated Construction Date: Winter 2026

Harbor Blvd. Rehabilitation from South St. to Lincoln Ave. & from North St. to North City Limit

Anticipated Construction Date: Winter 2026

Nohl Ranch Road Rehabilitation from Rural Ridge to Anaheim Hills Rd

Anticipated Construction Date: Winter 2026

Anaheim Boulevard Rehabilitation from La Palma Avenue to East Simmons Avenue

Anticipated Design Date: Spring 2026

Road Improvement Projects

Brookhurst St Widening (County of Orange Partnership) from Cerritos Ave to north of Guinida Lane

This project will include street widening, roadway rehabilitation including AC, PCC construction including new curb and gutter, driveway, sidewalk, access ramp, adjusting utilities, and all associated work.

Anticipated Construction Date: Spring 2026

Southwest Corner of Santa Ana Canyon Road & Royal Oak Intersection Improvement

This project will include a bulb-out to accommodate a new curb ramp, catch basin relocation, guard rail reconstruction, PCC construction including new curb and gutter and sidewalk, AC improvements, minor striping improvements, and all associated work.

Anticipated Construction Date: Spring 2026

Citywide Sidewalk Gap Closure Project (Acacia, Frontera, La Palma, & Santa Ana Canyon Road (Federal Funds)

The scope of work includes the design and construction of 1.23 miles of ADA PCC sidewalk & multi-use trails, as well as construction and re-construction of new curb and gutter, driveway approaches, ADA compliant curb ramps, and drainage facilities within these various locations.

Anticipated Construction Date: Summer 2026

Nohl Ranch Open Space Trail

This project will construct a 10' wide Class I bikeway in compliance with Caltrans standards. Ancillary features of the project include lighting, shared lane markings, and signs to indicate directions and distances to nearby destinations.

Anticipated Construction Date: Fall 2026

Rio Vista Safe Routes to School Project (Dutch Ave, Jeanine Way, and Park Vista St)

Anticipated Construction Date: Fall 2026

Rome Avenue Cul-de-Sac Improvements at Beach Boulevard

This Project will close off Rome Avenue at Beach Boulevard with a Cul-de-Sac, construct a block wall along Beach Boulevard with a drainage swale with landscaping and irrigation and sidewalk along the cul-de-sac.

Anticipated Construction Date: Winter 2026

La Palma Ave Storm Drain and Road Rehab from Euclid St. to Brookhurst St.

Anticipated Design Date: Spring 2026

Brookhurst St Landscape Median Improvements and Street Rehabilitation from Ball Rd to La Palma Ave (Federal Funds)

Anticipated Design Date: Summer 2026

Traffic Improvement Projects

Traffic Calming Edge Line Improvement HSIP

Install edge lines on local roadways as a safety countermeasure for traffic calming and mitigating vehicular crashes.

Anticipated Construction Date: Summer 2026

12 Crosswalk Rectangular Rapid Flashing Beacons HSIP

Installation of active transportation and pedestrian safety improvements.

Anticipated Construction Date: Summer 2026

14 Crosswalk Rectangular Rapid Flashing Beacons HSIP

Installation of active transportation and pedestrian safety improvements.
Anticipated Construction Date: Summer 2026

Bridge Improvement Projects

Orangewood Avenue Bridge Widening over the Santa Ana River

Anticipated Construction Date: Spring 2026

Bridge Preventative Maintenance Program

Anticipated Construction Date: Winter 2026

Sewer & Storm Drain Improvement Projects

Typical Project Scope of Work: Sewer mainline improvements for overall system: the work consists of rehabilitation, replacement, or new installation of gravity sewer mains, manholes; or storm drain related improvements.

Broadway and Magnolia Sewer Improvements

Anticipated Construction Date: Spring 2026

Cerritos Sewer Improvement

Anticipated Construction Date: Spring 2026

Webster and Ball Sewer Improvements

Anticipated Construction Date: Spring 2026

Brookhurst and Crescent Sewer Improvement

Anticipated Construction Date: Summer 2026

Broadway and Elder Sewer Improvement

Anticipated Construction Date: Summer 2026

Magnolia and Broadway Sewer Improvement

Anticipated Construction Date: Summer 2026

Katella Ave Sewer Improvement and Road Widening

Anticipated Construction Date: Fall 2026

State College Blvd Storm Drain Improvement

Anticipated Construction Date: Fall 2026

Vermont Alleys Neighborhood Sewer Improvement

Anticipated Construction Date: Fall 2026

Dale and Crescent Neighborhood Sewer Improvement

Anticipated Design Date: Spring 2026

Julianna St. West of Harbor Sewer Improvement

Anticipated Design Date: Spring 2026

La Palma Avenue Alleys Sewer Improvement

Anticipated Design Date: Spring 2026

Peralta Hills Sewer Improvement

Anticipated Design Date: Spring 2026

Servite High School Neighborhood Sewer Improvement


Anticipated Design Date: Spring 2026

Sewer Conditional Assessment Project

Anticipated Design Date: Spring 2026

Euclid and Crescent Neighborhood Sewer Improvement

Anticipated Design Date: Summer 2026



THE ANAHEIM VISION

“Anaheim...

... a mosaic of diverse people and thriving unified neighborhoods joined together by beautiful, accessible open spaces and well-landscaped roadways offering enhanced mobility for people and goods; safe place to live, work and play; quality educational opportunities; engaging gathering places; world class entertainment; recreational, spiritual, and cultural amenities available for all; and, a variety of economic opportunities for its workforce.”

Community Preservation Division Mission Statement

To promote and maintain standards that preserve and enhance the quality of life for all those who live, work and visit the City of Anaheim through community involvement, education and regulation

Visit the city website www.anaheim.net for City business

Also bidding opportunities are located at [www.anaheim.net/309/project -Advertisements](http://www.anaheim.net/309/project-Advertisements)

Please register with the City so you will receive notifications when new projects are posted. We use OpenGOV to advertise.

<https://procurement.opengov.com/portal/anaheim>

Key Points of Contact:

Design Services Manager

David Mori

714-765-5148

Construction Services Contract Administrator

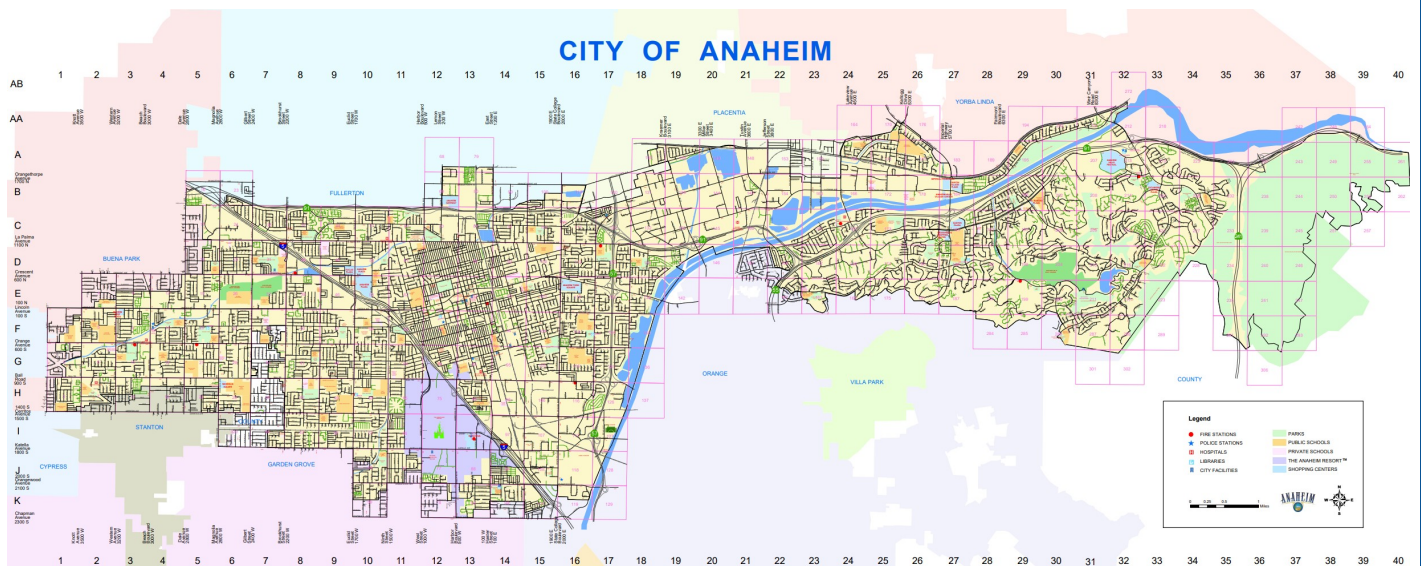
John Martin

714-765-5157

City Traffic Engineer

Rafael Cobian

714-765-4991



2026 CITY OF CHINO OPPORTUNITIES

CIP PROJECTS (BIDS)

WATER

- Alley Pavement Rehab & Waterline Replacement (Spring 2026)
- Walnut Ave & Russell Ave Water Main Replacement (Summer 2026)
- Benson Reservoir Replacement (Summer 2026)
- Well 17 Equipping (Fall 2026)
- Phillips Reservoir No. 2 Demolition (Fall 2026)
- Philadelphia St Water Main Replacement (Fall 2026)

SEWER

- Sewer Rehabilitation (Various Locations) (Summer 2026)

STORMWATER

- Catch Basin Trash Capture (Summer 2026)

STREET REHAB

- Monte Vista Ave & Walnut Ave Street Improvements (Summer 2026)
- Pavement Improvements – Zone 1 (Summer 2026)
- Pavement Improvements – Zone 2 (Fall 2026)

TRAFFIC

- Traffic Signal Modifications (Various Locations) (Summer 2026)

PARKS

- Walnut Park Playground Improvements (Summer 2026)
- Carolyn Owens Community Center Garden and Playground Replacement (Summer 2026)
- Heritage Park Improvements (Fall 2026)
- Shady Grove Park Improvements (Fall 2026)
- Monte Vista Park (Parking Lot Expansion) (Winter 2026-27)

CIP PROJECTS (RFPs)

- Public Works Administration Building

MASTER PLANS (RFPs)

- Citywide Master Plan of Drainage
- Emergency Power Supply Study (Water Facilities)
- Safe Streets for All Safety Action Plan
- Chino's Active Transportation Plan
- Telecommunications Master Plan
- Arterial Street Landscape Plan

LARGE-SCALE CIP PROJECTS (IN DESIGN)

- Pine Avenue Connector/Bridge
- Pine Avenue at SR-71 Interchange Ramp Improvements
- Euclid Avenue Bridge
- Line I Master Planned Storm Drain

GIS Project Tracking:



RFPs & Bids:



"Together we take pride in providing quality, caring service to our community." Learn more by visiting, www.cityofchino.org and clicking on the "Construction" icon.

2026 CITY OF CHINO OPPORTUNITIES

City of Chino's [Capital Projects Tracker](#)

CIP Project Tracker
Public Works

Project Name			
NC251 - Citywide Slurry & Pavement Improve...			
PF261 - Youth Museum Interior Improvements			
PF263 - City Hall HVAC (Central Plant)			
PK223 - Walnut Park Playground Improvements			
PK234 - Carolyn Owens Community Center (COC...			
PK252 - COCC Playground Replacement			
PK253 - Glenn E. Duncan Splash Pad			
PK255 - Monte Vista Park (Parking Lot Expansion) ...			
PK261 - Heritage Park Improvements			
PK262 - Shady Grove Park Improvements			
R7231 - Chino Hills Parkway Pavement Rehab			
R7250 - Chino Airport Driveway Improvement Pr...			
R8001 - San Antonio Ave (SoCal Gas Work)			
R8001 - San Antonio Ave Storm Drain Improveme...			
SD222 - Storm Drain Rehab FY21-22			
SD240 - Line I Master-Planned SD			
SN221 - Alley Rehab FY21-22 & Alley 20 Water M...			
SN231 - Alley Rehab FY22-23 (East/West Alley #1...			
PreDesign	Design	Construction	
10	28	5	

Project Type

Water	10
Traffic	5
Streets	11
Alley Paving	3
Facilities	2
Parks	7
Sewer	1
Storm Drain	4

Project Status

PreDesign	10
Design	28
Construction	5

Legend

CIP Projects

- Alley Paving
- Facilities
- Parks
- Sewer
- Storm Drain
- Streets
- Traffic
- Water

For CIP inquiries, please contact: Michelle Chapman, CIP Engineering Manager at mchapman@cityofchino.org

**ALL BID OPPORTUNITIES ARE POSTED TO
PLANETBIDS**

FY2025/2026 CIP Budget: \$21.8M

CIP Programs:

Roadway

- Arterial Pavement Rehabilitation & Resurfacing: \$11.35 M
 - Talbert (Brookhurst to Bushard) & Euclid (Slater to Talbert): \$3.5M
 - Newhope (Edinger to Heil), Ward (Apache River to Ellis), Ellis (Brookhurst to Ward), Slater (Brookhurst to Ward): \$4.2M
 - Talbert (ECL to Ward): \$3.3M
- Residential Pavement Rehabilitation & Resurfacing (B4): \$3.7M

Facilities

- City Hall Security & Accessibility Project: \$615,000
- Fire Stations 1 & 2 Improvements for Ambulance Program: \$100,000

Traffic

- Fire Station No. 2 Fiber Optic: \$250,000
- Traffic Signal Equipment Improvements: \$775,000

Utilities

- Sewer Rehabilitation Project: \$2.5M
- Bushard & Slater Waterline Replacement Project: \$3.5M
- MWD Vault Replacement: \$3.3M
- Reservoir 1 & 2 Rehabilitation: \$3.4M
- Well No. 6 Rehabilitation: \$700,000
- Well No. 8 Rehabilitation \$1M



PUBLIC WORKS & SUSTAINABILITY



CAPITAL IMPROVEMENT PROGRAM

The two-year CIP has a budget of \$148.6 million. The budget provides \$82.1 million in new construction related projects and \$66.4 million in rehabilitation projects. Projects are grouped into four categories: street and mobility improvements, facility improvements, landscape and turf improvements, and Great Park improvements.

GREAT PARK FRAMEWORK PLAN

The Great Park Board approved the Great Park Framework Plan in July 2022, which established the development plan for the entire two square miles in the Great Park. The Framework Plan includes \$815+ million in park development, including an outdoor amphitheater, lakes, botanic garden, library, veterans memorial garden, and cultural terrace.

RECENTLY COMPLETED PROJECTS

- Slurry Seal Rehabilitation and Restriping on Pusan Way
- Great Park Synthetic Turf Installation Project
- One Irvine Monument Sign
- Phantom Class IV Protected Bikeway
- Cadence Streetscape
- Bridge Rehabilitation and Maintenance
- Hicks Canyon Community Park Improvements
- Mike Ward Community Park Pickleball Courts



To learn about current projects, please visit cityofirvine.org/gis and click Road Construction, Capital Improvement Projects, or explore the variety of GIS maps available.

BID OPPORTUNITIES

Invitations for Bids and Requests for Proposals for the City of Irvine are posted through Planet Bids online. Use the QR code to learn more about current bid opportunities and to register as a bidder.



2026 UPCOMING OPPORTUNITIES



City-wide:

- Civic Center Secured Parking Lot Expansion
- Jeffrey Rd/Irvine Center Dr Intersection Improvements
- Heritage Park Parking Lot Improvements
- Fieldhouse Gym Tenant Improvements
- Woollett Aquatics Center Expansion
- Northwood Park Improvements
- Hicks Canyon Wash & Trail Landscaping



Great Park:

- Cultural Terrace Site Improvements
- Lake Development
- Canopy 2 Site Improvements
- Western Sector Landscaping
- Parking Lot 6 & 7
- Perimeter Park Rough Grade
- Perimeter Park Landscape Improvements



Contact Information

Lincoln Lo
Deputy Director/City Engineer
(949) 724-7325
llo@cityofirvine.org

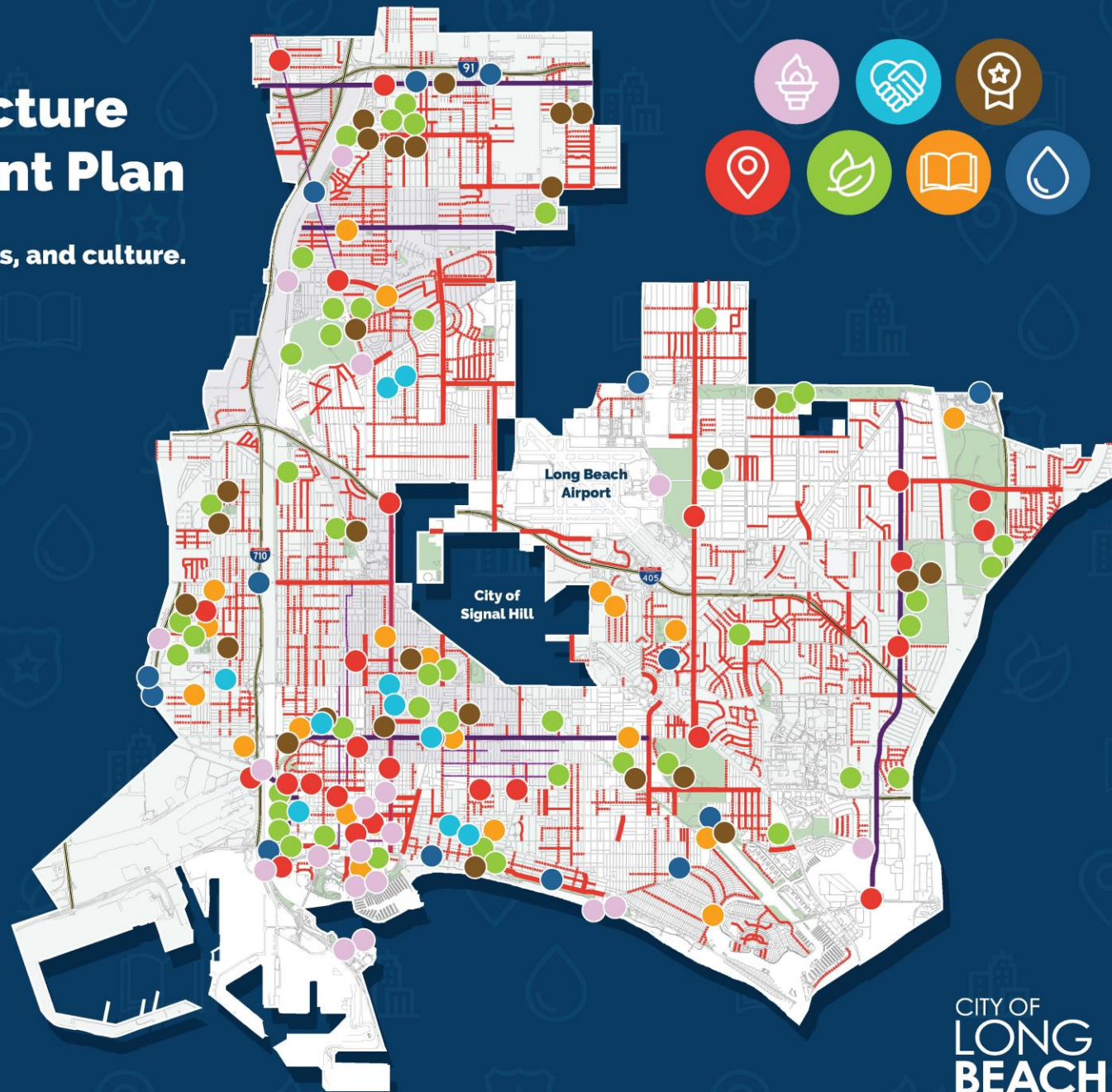
ELEVATE

28

Infrastructure Investment Plan

An investment plan to elevate Long Beach's parks, neighborhoods, and culture.

-  2028 OLYMPIC LEGACY
-  COMMUNITY & CULTURAL INVESTMENTS
-  GOLD MEDAL PARK REFRESH PROJECTS
-  MOBILITY & SAFETY IMPROVEMENTS
-  PARK IMPROVEMENTS
-  PUBLIC FACILITIES
-  RIGHT OF WAY, WATER QUALITY & CLIMATE ACTION



COMPLETION OF PROJECTS ESTIMATED TO OCCUR BETWEEN FY23-FY27 SUBJECT TO FUNDING AVAILABILITY. MAP REFLECTS CITY OF LONG BEACH INFRASTRUCTURE INVESTMENT PLAN, WHICH INCLUDES MEASURE A AND OTHER CAPITAL IMPROVEMENT PLAN FUNDING SOURCES SUCH AS TIDELANDS, MEASURE W, METRO LOCAL RETURN, SB-1, GAS TAX, AND GRANT FUNDING.

- As part of the FY 26 Budget, Long Beach City Council increased the FY 23 – FY 27 Five-Year Infrastructure Plan totaling to over \$1 billion of planned infrastructure investment.
- The Elevate '28 Plan includes over 180 projects, in addition to various right-of-way improvements, totaling **\$1 billion** spread across eight funding categories:
 - 2028 Olympic Legacy
 - Community & Cultural Investments
 - Gold Medal Park Refresh Projects
 - Mobility & Safety Improvements
 - Park Improvements
 - Public Facilities
 - Right-of-Way / Water Quality / Climate Action and Adaption Plan
 - Critical Facilities and Grant Match Funding Reserve and Other Critical Needs

City of Long Beach - Elevate '28 Infrastructure Investment Plan (FY 23 - FY 27)

As of FY 26 Adopted Budget

Project Title	Total Measure A Funding	Additional Funding & Received Grant Funds Leveraging Measure A Investment	Total Infrastructure Investment Plan Budget (FY 23-FY 27)	Current Stage of Project (Planning, Design, Construction, Completed, etc.)	Additional Funding ID
2028 Olympic Legacy					
Advertising District Planning	1,500,000	-	1,500,000	Planning	n/a
Airport Improvements	-	8,000,000	8,000,000	Construction	Airport Capital Funding
Alamitos Bay Water Quality Enhancement	1,200,000	30,200,000	31,400,000	Planning	Tidelands, Additional Funding TBD
Belmont Pier Improvements	1,000,000	1,800,000	2,800,000	Planning	Tidelands
Belmont Pool	500,000	10,300,000	10,800,000	Bid & Award	Tidelands
City Place Parking Improvements	-	1,828,200	1,828,200	Planning	General Fund
Citywide Wayfinding Signage	2,400,000	-	2,400,000	Design	n/a
Convention & Entertainment Center Improvements	1,000,000	59,000,000	60,000,000	Construction	ASM Global Funding, Tidelands, Bond Proceeds
East Village Lighting Upgrades	-	50,000	50,000	Planning	LA Metro Measure R, Measure M
Fire Station 9 Improvements	23,199,718	-	23,199,718	Construction	n/a
Homelessness Response Infrastructure Projects	3,500,000	-	3,500,000	Design	n/a
Marine Debris Capture System	-	4,300,000	4,300,000	Planning	Monsanto Settlement, C&D Funding
Mid-City Traffic Signal Coordination	-	1,000,000	1,000,000	Funding Anticipated for Future Year	LA Metro Measure R, Measure M
Pilot Concrete Crew Program	2,650,000	-	2,650,000	Ongoing	n/a
Queen Mary Improvements	-	13,750,000	13,750,000	Ongoing	Port of Long Beach, Tidelands
Queensway Bay Area Redevelopment	-	1,000,000	1,000,000	Ongoing	Port of Long Beach
Shoemaker Bridge Replacement & Shoreline Drive Realignment Planning & Design	400,000	39,300,000	39,700,000	Design	USDOT - RCP Grant, Metro Measure R
Stormwater Management Funding	-	2,450,000	2,450,000	Planning	Monsanto Settlement
Terminal Island Freeway Open Space	750,000	1,000,000	1,750,000	Planning	C&D Funding
Tidelands Area Parking Garage Improvements	-	3,300,000	3,300,000	Ongoing	Tidelands
Watershed Trash Capture at DeForest Wetlands	-	250,000	250,000	Planning	Monsanto Settlement
2028 Olympic Legacy Total	38,099,718	177,528,200	215,627,918		

City of Long Beach - Elevate '28 Infrastructure Investment Plan (FY 23 - FY 27)

As of FY 26 Adopted Budget

Project Title	Total Measure A Funding	Additional Funding & Received Grant Funds Leveraging Measure A Investment	Total Infrastructure Investment Plan Budget (FY 23-FY 27)	Current Stage of Project (Planning, Design, Construction, Completed, etc.)	Additional Funding ID
Community & Cultural Investments					
African American Cultural District Feasibility Study	300,000	-	300,000	Planning	n/a
Cambodia Town Grand Entrance	1,000,000	-	1,000,000	Design	n/a
Cesar E. Chavez Park Improvements and Latino Cultural Center / Mercado	4,700,000	200,000	4,900,000	Planning	LA County Regional Parks and Open Space District (RPOSD)
Citywide Community Center Enhancements	2,800,000	-	2,800,000	Planning	n/a
Expo Building Facility Improvements & African American Cultural Center	1,700,000	-	1,700,000	Design	n/a
Junipero Beach Sports Court	-	850,000	850,000	Completed	National Fish and Wildlife Foundation, Tidelands
LGBTQ+ Cultural Center	500,000	-	500,000	Planning	n/a
LGBTQ+ Cultural District	2,500,000	-	2,500,000	Planning	n/a
Long Beach Historical Society Facility Improvements	100,000	-	100,000	Completed	n/a
Mural/Public Art Restoration and Landscaping Improvements Citywide	600,000	-	600,000	Planning	n/a
Santa Fe Ave Business Improvement District Feasibility Study	-	150,000	150,000	Planning	General Fund
VIP Record Sign Placemaking & Signage	500,000	-	500,000	Planning	n/a
Washington Neighborhood Youth Center	500,000	-	500,000	Planning	n/a
West Side Digital Inclusion	500,000	-	500,000	Funding Anticipated for Future Year	n/a
West Side Pedestrian & Bike Safety Improvements	-	500,000	500,000	Planning	LA Metro Measure R, Measure M
Community & Cultural Investments Total	15,700,000	1,700,000	17,400,000		

Elevate '28 Infrastructure Investment Plan

City of Long Beach - Elevate '28 Infrastructure Investment Plan (FY 23 - FY 27)					
As of FY 26 Adopted Budget					
Project Title	Total Measure A Funding	Additional Funding & Received Grant Funds Leveraging Measure A Investment	Total Infrastructure Investment Plan Budget (FY 23-FY 27)	Current Stage of Project (Planning, Design, Construction, Completed, etc.)	Additional Funding ID
Gold Medal Park Refresh Projects					
14th Street Park Vacant Parcel	750,000	-	750,000	Planning	n/a
Admiral Kidd Park and Juanita Millender McDonald Community Center Improvements	1,050,000	-	1,050,000	Design	n/a
Bixby Park Bandshell and Park Improvements	1,000,000	765,000	1,765,000	Completed	CA State Park Grant
Davenport Park (Phase III) - Basketball Court Improvements	500,000	-	500,000	Design	n/a
DeForest Park Improvements	800,000	500,000	1,300,000	Design	Park Impact Fees
DeForest Park Playground Design	200,000	-	200,000	Planning	n/a
Drake Park & Cesar E. Chavez Master Planning	500,000	1,000,000	1,500,000	Planning	Park Impact Fees
Drake Park & Cesar E. Chavez Park Connector	-	1,444,100	1,444,100	Design	Rivers and Mountains Conservancy, Port of Long Beach
El Dorado Park Paving, Wayfinding, and Parking Improvements	700,000	10,200,000	10,900,000	Design	CA Dept of Parks
El Dorado Park Sports Fields Improvements	500,000	2,660,000	3,160,000	Completed	CA State Park Grant
Greenbelt Heights Walking Path	200,000	-	200,000	Completed	n/a
Hamilton Loop Greenbelt	700,000	9,250,000	9,950,000	Planning	US DOT Reconnecting Communities Grant, Port of Long Beach, Park Impact Fees, C&D Funding
Heartwell Park Sports Complex and Artificial Field Turf Improvements	2,500,000	2,850,000	5,350,000	Planning	Congressional Earmark, Park Impact Fees
Houghton Park Community Center Improvements	500,000	-	500,000	Planning	n/a
Houghton Park Sports Complex	2,000,000	2,300,000	4,300,000	Planning	Congressional Earmark, Park Impact Fees
Hudson Park Improvements	500,000	-	500,000	Planning	n/a
MacArthur Park Rehabilitation	1,000,000	9,415,000	10,415,000	Completed	CA State Park Grant, Park Impact Fees
Marine Stadium Improvements	200,000	-	200,000	Planning	n/a
Martin Luther King Jr. Park Planning, Restroom Renovation, Critical Repairs to Community Center	800,000	4,000,000	4,800,000	Planning	Congressional Earmark, Park Impact Fees, C&D Funding
Peace Park Playground	450,000	-	450,000	Planning	n/a
Ramona Park Pool	1,000,000	-	1,000,000	Planning	n/a
Ramona Park Signature Playground	650,000	1,425,000	2,075,000	Completed	CA State Park Grant
Recreation Park Bandshell Improvements	200,000	-	200,000	Planning	n/a
Scherer Park Signature Playground	2,300,000	2,000,000	4,300,000	Planning	Congressional Earmark
Silverado Park Fields, Basketball Court, and Gymnasium Improvements	1,500,000	-	1,500,000	Construction	n/a
Silverado Park Signature Playground	750,000	1,500,000	2,250,000	Completed	US Dept of Housing & Urban Development
Veterans Park Roof Replacement	150,000	-	150,000	Completed	n/a
Wardlow Park Community Center Enhancements	50,000	-	50,000	Completed	n/a
Gold Medal Park Refresh Projects Total	21,450,000	49,309,100	70,759,100		

Elevate '28 Infrastructure Investment Plan

City of Long Beach - Elevate '28 Infrastructure Investment Plan (FY 23 - FY 27)					
As of FY 26 Adopted Budget					
Project Title	Total Measure A Funding	Additional Funding & Received Grant Funds Leveraging Measure A Investment	Total Infrastructure Investment Plan Budget (FY 23-FY 27)	Current Stage of Project (Planning, Design, Construction, Completed, etc.)	Additional Funding ID
Mobility & Safety Improvements					
5th, 6th, 7th Street Decoupling & Traffic Safety Enhancements	550,000	7,661,818	8,211,818	Design	LA Metro M – First Last Mile Grant Funds
Alley Improvements	6,256,500	-	6,256,500	Construction	n/a
Anaheim Street Major Corridor Improvements	400,000	12,190,000	12,590,000	Design	Congressional Earmark, HSIP, Federal Grant Funding (CRRSAA)
Arterial Street Improvements	14,700,000	112,185,958	126,885,958	Construction	State Gas Tax, Traffic Impact Fees, LA Metro Measure R, Prop C, Prop A, Measure M,
Artesia Great Boulevard	500,000	34,178,118	34,678,118	Completed	LA Metro Grant Funding
Atlantic Ave. Major Corridor Improvements	100,000	3,500,000	3,600,000	Design	LA Metro Prop C, Measure M
Bikeway and Pedestrian Improvements	-	11,000,000	11,000,000	Ongoing	LA Metro Measure R, Measure M, AB2766
Blue Line Rail Car Pedestrian Improvements	1,300,000	5,200,000	6,500,000	Design	LA Metro Grant Funding
Citywide Bridge Improvements	2,350,000	42,798,301	45,148,301	Design	State Gas Tax, Federal Transportation Improvement Program (FTIP), Federal Highway Bridge Program (HBP)
Citywide Sign Inventory & Replacement	-	9,717,030	9,717,030	Design	Highway Safety Improvement Program (HSIP)
Citywide Sinkholes and Drainage Improvements	3,000,000	1,250,000	4,250,000	Ongoing	LA Metro Measure R
Citywide Striping and Signage Program	100,000	3,000,000	3,100,000	Ongoing	LA Metro Measure R
Clark Ave. Improvements	2,000,000	2,350,000	4,350,000	Design	LA Metro Measure M, Measure R, Prop A, Prop C
Downtown Walkable Corners Project	100,000	7,893,000	7,993,000	Design	Active Transportation Project (ATP) Grant
Good Neighbor Park Street and Access Improvements	300,000	-	300,000	Planning	n/a
Long Beach Boulevard Improvements	1,800,000	-	1,800,000	Planning	n/a
Orange Ave Backbone Bikeway	100,000	13,840,000	13,940,000	Design	Active Transportation Project (ATP) Grant, Traffic Impact Fees
Orizaba Avenue and Orange Avenue Traffic Safety Improvements	800,000	-	800,000	Planning	n/a
Pacific Avenue Corridor Improvements	300,000	25,000,000	25,300,000	Design	US DOT - Safe Streets for All
Pacific Avenue Cycle Track	200,000	7,470,000	7,670,000	Design	Active Transportation Project (ATP) Grant
Pine Avenue Bicycle Boulevard	100,000	3,690,000	3,790,000	Planning	Active Transportation Project (ATP) Grant
Residential Street Improvements	44,363,500	65,080,000	109,443,500	Construction	LA Metro Measure M, LA Metro Measure R, State RMRA
Santa Fe Avenue Pedestrian Safety Improvements	300,000	150,000	450,000	Funding Anticipated for Future Year	LA Metro Funding
Shoreline Drive Diagonal Street Parking Improvements	600,000	-	600,000	Planning	n/a
Street Maintenance Program (Crack and Slurry Seal)	10,000,000	10,000,000	20,000,000	Construction	LA Metro Measure R
Studebaker Road Transformation Project	8,500,000	43,550,000	52,050,000	Design	Federal Grant Funding (STPL), Congressional Earmark, LA Metro Grant Funding, Southern California Association of Governments (SCAG) Grant Funding, LA Metro Measure R, Measure M, Prop C
Willow Street Corridor (Design)	-	1,531,000	1,531,000	Design	LA Metro Prop C, Prop A
Mobility & Safety Improvements Total	98,720,000	423,235,225	521,955,225		

ELEVATE

28

Infrastructure Investment Plan

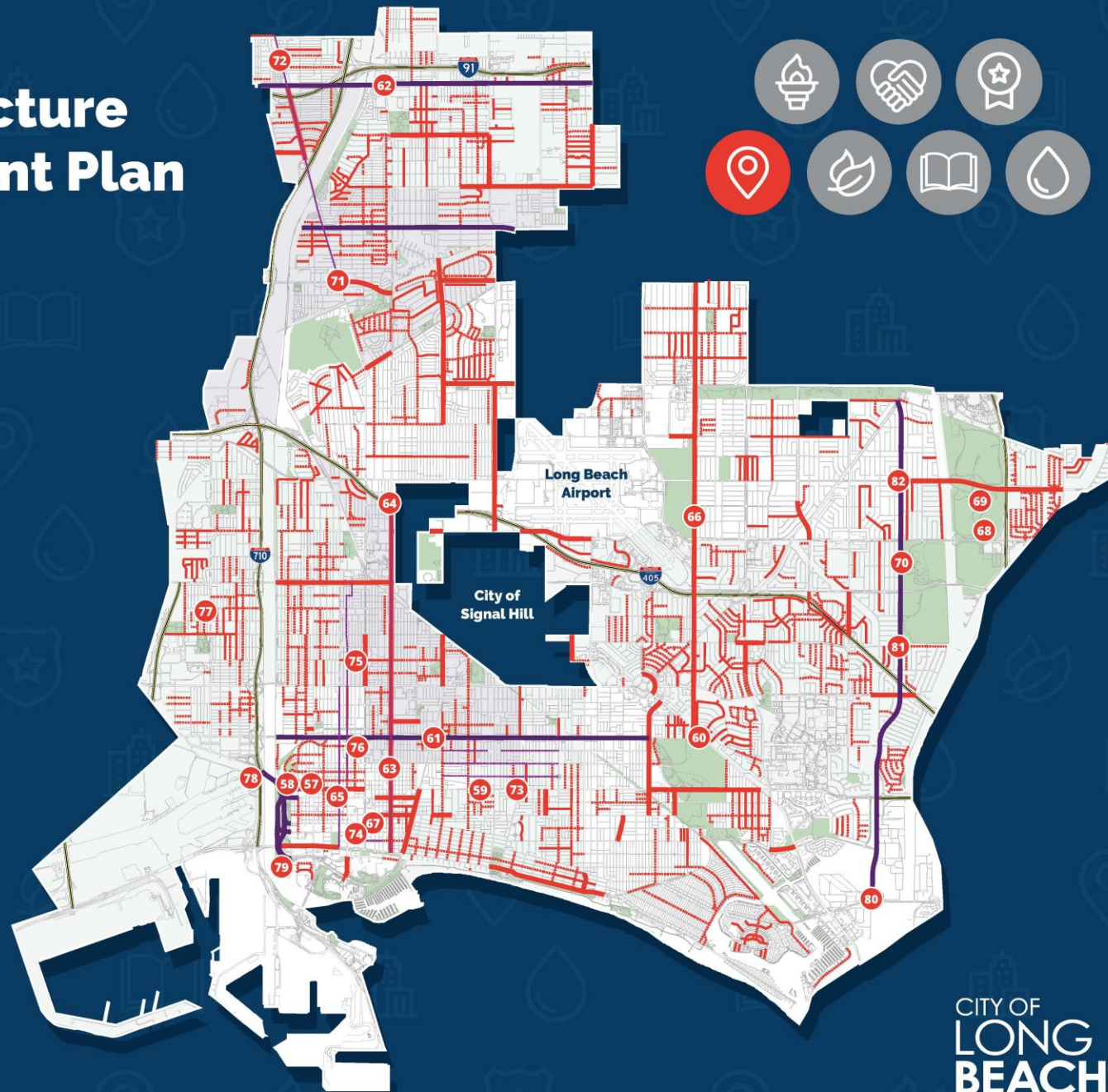


Mobility & Safety Improvements

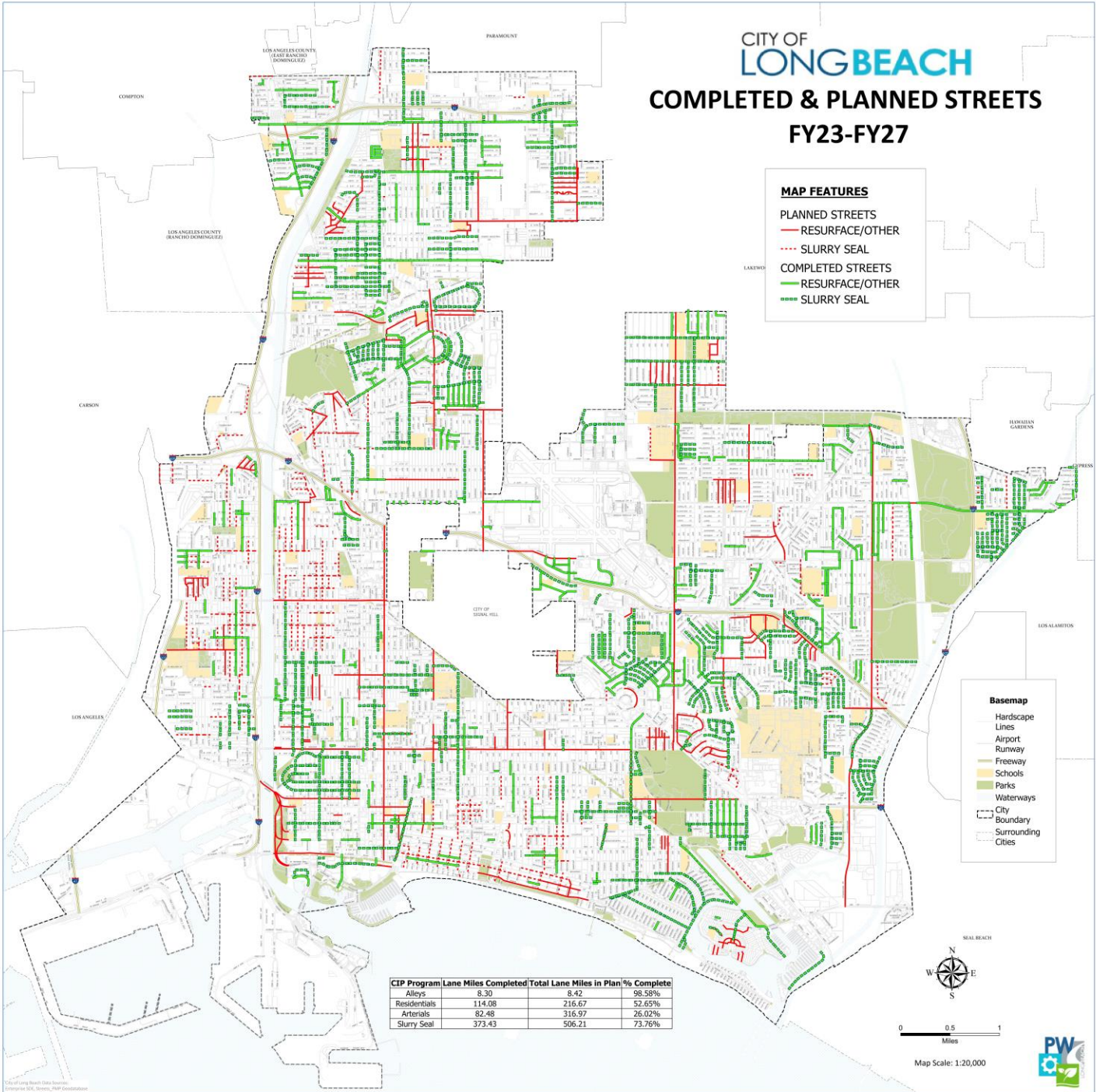
- 57-58 6th Street & 7th Street Pedestrian & Traffic Safety Enhancements
- 59 7th Street Safe Streets Initiative
- 60-61 Anaheim Street Major Corridor Improvements
- 62 Artesia Great Boulevard
- 63-64 Atlantic Ave. Major Corridor Improvements
- 65 Blue Line Rail Car Pedestrian Improvements
- 66 Clark Ave. Improvements
- 67 Downtown Walkable Communities Project
- 68 El Dorado Park Parking Management & Entrance Improvements on Spring St.
- 69 El Dorado Park Street & Parking Lot Improvements
- 70 Good Neighbor Park Street & Access Improvements
- 71-72 Long Beach Boulevard Improvements
- 73 Orizaba Ave. & Orange Ave. Traffic Safety Improvements
- 74 Pacific Ave. Bikeway Project
- 75 Pacific Ave. Corridor Improvements
- 76 Pine Ave. Bike Boulevard
- 77 Santa Fe Ave. Pedestrian Safety Improvements
- 78 Shoemaker Bridge Rebuild Design & Permitting
- 79 Shoreline Drive Diagonal Street Parking Improvements
- 80-82 Studebaker Major Corridor Improvements

Projects not placed on map but are funded by the plan include: Citywide Bridge Improvements, Citywide Sinkholes & Drainage improvements, Citywide Striping & Signage Program, Citywide Median/Parkway improvements, Citywide Alley improvements, Citywide Arterial street improvements, Citywide Residential Street improvements, and Citywide Bikeway & Pedestrian Improvements.

COMPLETION OF PROJECTS ESTIMATED TO OCCUR BETWEEN FY23-FY27 SUBJECT TO FUNDING AVAILABILITY. MAP REFLECTS CITY OF LONG BEACH INFRASTRUCTURE INVESTMENT PLAN, WHICH INCLUDES MEASURE A AND OTHER CAPITAL IMPROVEMENT PLAN FUNDING SOURCES SUCH AS TIDELANDS, MEASURE W, METRO LOCAL RETURN, SB-1, GAS TAX, AND GRANT FUNDING.



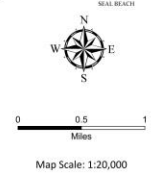
**CITY OF
LONGBEACH**
**COMPLETED & PLANNED STREETS
FY23-FY27**



- MAP FEATURES**
- PLANNED STREETS
 - RESURFACE/OTHER
 - SLURRY SEAL
 - COMPLETED STREETS
 - RESURFACE/OTHER
 - SLURRY SEAL

- Basemap**
- Hardscape
 - Lines
 - Airport
 - Runway
 - Freeway
 - Schools
 - Parks
 - Waterways
 - City Boundary
 - Surrounding Cities

CIP Program	Lane Miles Completed	Total Lane Miles in Plan	% Complete
Alleys	8.30	8.42	98.58%
Residential	114.08	216.67	52.65%
Arterials	82.48	316.97	26.02%
Slurry Seal	373.43	506.21	73.76%



City of Long Beach Data Sources:
 Enterprise GIS, Streets, TMAP, Credit/Database
 Author: Isaac Lopez@longbeach.gov Date: 10/26/2023



City of Long Beach - Elevate '28 Infrastructure Investment Plan (FY 23 - FY 27)					
As of FY 26 Adopted Budget					
Project Title	Total Measure A Funding	Additional Funding & Received Grant Funds Leveraging Measure A Investment	Total Infrastructure Investment Plan Budget (FY 23-FY 27)	Current Stage of Project (Planning, Design, Construction, Completed, etc.)	Additional Funding ID
Park Improvements					
10th Street Greenbelt Walking Path	400,000	630,000	1,030,000	Planning	C&D Funding, Park Impact Fees
14th Street Park Improvements	800,000	500,000	1,300,000	Construction	Community Development Block Grant (CDBG)
48th Street Greenbelt Improvements	300,000	-	300,000	Planning	n/a
51st Street Greenbelt	400,000	5,000,000	5,400,000	Bid & Award	Rivers and Mountains Conservancy, US Dept of Housing and Urban Development, C&D Funding
Animal Care Services Facility Improvements	600,000	-	600,000	Planning	n/a
Bixby Knolls Park Playground Improvements	600,000	-	600,000	Design	n/a
Bixby Park Computer Center and Facility Improvements	200,000	850,000	1,050,000	Planning	Congressional Earmark
Bixby Park Dog Park Improvements	100,000	-	100,000	Completed	n/a
Cal Rec/McBride Facility Roof Replacement Project	1,300,000	-	1,300,000	Completed	n/a
Citywide Community Gardens Improvements	200,000	-	200,000	Planning	n/a
Citywide Park Restroom Repairs	1,000,000	-	1,000,000	Ongoing	n/a
College Estates Park Facility and Park Improvements	650,000	-	650,000	Funding Anticipated for Future Year	n/a
Davenport Park (Phase II) - Park Expansion	3,500,000	4,280,000	7,780,000	Completed	State Resource Agency Grant, Park Impact Fees
Drake Park & Cesar E. Chavez Park Splash Pads	500,000	-	500,000	Funding Anticipated for Future Year	n/a
Drake Park Community Center Improvements	300,000	1,055,244	1,355,244	Bid & Award	AB 32
El Dorado Community Garden Improvements	100,000	-	100,000	Planning	n/a
El Dorado Park Universal Playground	1,000,000	-	1,000,000	Design	n/a
Heartwell Park Playground and Area Improvements	300,000	-	300,000	Planning	n/a
Houghton Park Artificial Turf	300,000	-	300,000	Planning	n/a
Houghton Park Parking Lot and Gathering Area Improvements	1,000,000	-	1,000,000	Design	n/a
Houghton Park Playground Improvements	800,000	3,420,000	4,220,000	Design	CA State Park Grant, Park Impact Fees
Hudson Park Field Improvements	800,000	-	800,000	Funding Anticipated for Future Year	n/a
Hudson Park Playground	800,000	-	800,000	Planning	n/a
Killing Fields Memorial Garden and Cambodian Veteran Memorial Monument	1,050,000	-	1,050,000	Design	n/a

City of Long Beach - Elevate '28 Infrastructure Investment Plan (FY 23 - FY 27)					
As of FY 26 Adopted Budget					
Project Title	Total Measure A Funding	Additional Funding & Received Grant Funds Leveraging Measure A Investment	Total Infrastructure Investment Plan Budget (FY 23-FY 27)	Current Stage of Project (Planning, Design, Construction, Completed, etc.)	Additional Funding ID
Los Altos Park Playground Improvements	200,000	-	200,000	Funding Anticipated for Future Year	n/a
Los Angeles River Park Expansion	200,000	-	200,000	Funding Anticipated for Future Year	n/a
Martin Luther King Jr. Park Swimming Pool Improvements	1,700,000	-	1,700,000	Completed	n/a
Orizaba Park Improvements	600,000	-	600,000	Funding Anticipated for Future Year	n/a
Pan American Playground Improvements	300,000	-	300,000	Planning	n/a
Pickleball Court at Billie Jean King Center at Recreation Park	450,000	-	450,000	Planning	n/a
Pickleball Court at DeForest Park	40,000	-	40,000	Completed	n/a
Pickleball Court at Veterans Park	40,000	-	40,000	Completed	n/a
Rancho Los Alamitos Improvements	600,000	1,750,000	2,350,000	Ongoing	CA Board of State & Community Corrections
Rancho Los Cerritos Improvements	600,000	1,750,000	2,350,000	Ongoing	CA Board of State & Community Corrections
Rose Park Gazebo Improvements	100,000	-	100,000	Construction	n/a
Scherer Park Community Center Improvements	200,000	-	200,000	Completed	n/a
Seaside Way Dog Park Improvements	150,000	-	150,000	Design	n/a
Senior Center Improvements	4,000,000	-	4,000,000	Design	n/a
Sims Pond Improvements	200,000	-	200,000	Funding Anticipated for Future Year	n/a
Wardlow Park Community Center Roof Repairs	400,000	-	400,000	Completed	n/a
Willow Springs Trailhead	-	5,000,000	5,000,000	Design	n/a
Wrigley Heights Dog Park Improvements	200,000	-	200,000	Funding Anticipated for Future Year	n/a
Park Improvements Total	26,980,000	24,235,244	51,215,244		

Elevate '28 Infrastructure Investment Plan

City of Long Beach - Elevate '28 Infrastructure Investment Plan (FY 23 - FY 27)					
As of FY 26 Adopted Budget					
Project Title	Total Measure A Funding	Additional Funding & Received Grant Funds Leveraging Measure A Investment	Total Infrastructure Investment Plan Budget (FY 23-FY 27)	Current Stage of Project (Planning, Design, Construction, Completed, etc.)	Additional Funding ID
Public Facilities					
702 W. Anaheim Year Round Shelter	2,950,000	1,500,000	4,450,000	Design	General Fund, AB 32
Admiral Kidd Park West Health Facility Improvements	600,000	-	600,000	Planning	n/a
Alamitos Library Improvements	250,000	100,000	350,000	Completed	General Capital
Bay Shore Branch Library Improvements	600,000	-	600,000	Completed	n/a
Brewitt Library Improvements	700,000	-	700,000	Funding Anticipated for Future Year	n/a
Burnett Library Improvements	680,000	1,640,000	2,320,000	Completed	AB 32
Central Health Facility Improvements	500,000	-	500,000	Design	n/a
City Place Garage Mural Restoration	400,000	-	400,000	Completed	n/a
Convention Center Marquee Sign	300,000	700,000	1,000,000	Planning	Tidelands
Fire Station 11 Improvements	500,000	-	500,000	Funding Anticipated for Future Year	n/a
Fire Station 13 Improvements	500,000	-	500,000	Funding Anticipated for Future Year	n/a
Fire Station 14 Improvements	4,400,000	-	4,400,000	Completed	n/a
Fire Station 19 Dormitory Improvements	200,000	-	200,000	Planning	n/a
Fire Station 22 Dormitory Improvements	380,000	-	380,000	Planning	n/a
Fire Training Center Improvements	800,000	-	800,000	Planning	n/a
Main Health Critical Facility Improvements	4,280,000	920,000	5,200,000	Construction	AB 32
Marine Amphitheatre Feasibility Study	150,000	-	150,000	Funding Anticipated for Future Year	n/a
Mark Twain Library Improvements	800,000	700,000	1,500,000	Completed	AB 32
Multi-Service Center Improvements	300,000	5,330,000	5,630,000	Design	CA Dept of Housing, AB 32
PD-Crime and Evidence Lab	800,000	-	800,000	Design	n/a
Police Academy Rebuild	13,700,000	4,500,000	18,200,000	Construction	PD Impact Fees; General Capital
Police Department North Division Improvements	1,060,000	650,000	1,710,000	Bid & Award	AB 32
Project Homekey - Improvements	1,000,000	-	1,000,000	Design	n/a
Roof and HVAC Urgent Repairs	605,000	-	605,000	Construction	n/a
Youth Shelter and Navigation Center	3,800,000	900,000	4,700,000	Completed	CA Dept of Housing and Community Development Grant
Public Facilities Total	40,255,000	16,940,000	57,195,000		

Elevate '28 Infrastructure Investment Plan

City of Long Beach - Elevate '28 Infrastructure Investment Plan (FY 23 - FY 27)					
As of FY 26 Adopted Budget					
Project Title	Total Measure A Funding	Additional Funding & Received Grant Funds Leveraging Measure A Investment	Total Infrastructure Investment Plan Budget (FY 23-FY 27)	Current Stage of Project (Planning, Design, Construction, Completed, etc.)	Additional Funding ID
ROW, Water Quality, CAP Improvements					
Anaheim Street Adjacent Place Based Initiative Street Improvements	100,000	-	100,000	Design	n/a
Anaheim Street and Area Safety Lighting Enhancement	300,000	-	300,000	Planning	n/a
Artesia Blvd. Adjacent Place Based Initiative Street and ROW Improvements	1,800,000	-	1,800,000	Planning	n/a
Bluff Park Historic Lampposts Project	700,000	-	700,000	Ongoing	n/a
Broadway Medians Improvements	100,000	-	100,000	Completed	n/a
Citywide Right-of-Way Maintenance	600,000	-	600,000	Ongoing	n/a
Citywide Urban Forestry Improvements	1,000,000	-	1,000,000	Ongoing	n/a
Colorado Lagoon Open Channel Restoration	150,000	34,400,000	34,550,000	Construction	Port of Long Beach, Rivers and Mountains Conservancy, Tidelands, LA County Measure W
EV Charging Infrastructure Investments	50,000	16,200,000	16,250,000	Ongoing	Clean Energy Commission Grant Funding, AB 32, Bond Funding
Long Beach Municipal Urban Stormwater Treatment (LB-MUST) Phase II	-	5,473,140	5,473,140	Design	LA County Measure W, Prop 1 Stormwater Grant Program
Median & Parkway Improvements at Stearns Avenue and Los Coyotes Diagonal	150,000	-	150,000	Planning	n/a
Ocean Blvd Median Improvements	300,000	-	300,000	Planning	n/a
Pump Stations and Storm Drains Improvements	2,500,000	-	2,500,000	Ongoing	n/a
Sidewalk and Curb Ramps / ADA Path of Travel Improvement Program	34,900,000	17,100,000	52,000,000	Construction	State Gas Tax, CDBG, General Fund
Skylinks Golf Course - Stormwater Capture Project	-	16,596,880	16,596,880	Design	LA County Measure W, Low Impact Development Fees, AES Funding
Street Median and Parkways Improvements	1,000,000	-	1,000,000	Ongoing	n/a
Vertical Gateway Signs	2,600,000	-	2,600,000	Design	n/a
ROW, Water Quality, CAP Improvements Total	46,250,000	89,770,020	136,020,020		
Critical Facilities & Federal Grant Match Reserve & One-Times					
Critical Facilities Reserve	5,073,211	-	5,073,211	Ongoing	n/a
Federal Infrastructure Grant Match Reserve	4,277,832	-	4,277,832	Ongoing	n/a
Other One-Times (\$3.89 - Citywide Reserves; \$2.78M - Citywide Cameras; \$1.8M - Park Grounds Tree Removal; \$680K - Crack Seal Vehicles; \$600K - Park Bathroom Locks)	9,750,000	-	9,750,000	Completed	n/a
Critical Facilities & Federal Grant Match Reserve & One-Times Total	19,101,043	-	19,101,043		
Grand Total	306,555,761	782,717,789	1,089,273,550		

Anaheim Street Major Corridor Improvements

- Construction Bid Date: Spring 2026
- Total Estimated Project Cost: \$30 million
- Scope: The Anaheim Street Corridor Improvement Project enhances safety with upgraded traffic signals, new medians with landscaping, and ADA upgrades to the right-of-way, and pavement and concrete rehabilitation.

Houghton Park Signature Playground

- Construction Bid Date: 2026
- Total Estimated Project Cost: \$3 million
- Scope: This project replaces aging playground equipment by installing a new signature and accessible playground.

Police Crime and Evidence Lab

- Construction Bid Date: January 2026
- Total Estimated Project Cost: \$6 million
- Scope: The new crime laboratory will be located on level 3 of the City-owned facility located at 125 Elm Avenue and will occupy a space of approximately 21,500 square feet. The new crime laboratory will include a forensic biology DNA, latent print, wet chemistry, toxicology and blood, firearms, gunshot residue, ballistics testing, ballistics testing, and bio waste facilities, along with administrative office space.

1st Street Pedestrian Improvements

- Construction Bid Date: 2026
- Total Estimated Project Cost: \$6.5 million
- Scope: This project will improve mobility, walkability, and overall pedestrian experience along 1st St. between Pacific Ave. and Elm Ave. Improvements include lighting, landscaping, benches, art, wayfinding, and installation of the Blue Car #100 for future use as a café or other community space.

Downtown Walkable Corners Project

- Construction Bid Date: 2026
- Total Estimated Project Cost: \$8 million
- Scope: The Downtown Walkable Corners Project will install curb extensions and pedestrian safety islands throughout Downtown. This project is identified as a Vision Zero priority project aiming to eliminate traffic-related fatalities and serious injuries.

Orange Ave Backbone Bikeway

- Construction Bid Date: Spring 2026
- Total Estimated Project Cost: \$16 million
- Scope: This project will add 4 miles of Class IV bike lanes that will close network gaps and improve existing infrastructure to form a continuous 8.6 mile bikeway, as well as improved lighting, six protected intersections, high-visibility crosswalks throughout the corridor, and bus islands/curb extensions at four intersections. The project also includes pavement rehabilitation of 2 segments along Orange Ave.

Residential Street Rehabilitation

- Construction Bid Date: **LIVE!**
- Total Estimated Project Cost: \$15 – 30 million annually
- Scope: Citywide Residential Street Rehabilitation (Grind/Overlay) Construction Contract. City typically awards more than one contractor due to the amount of work estimated over the course of the contract term. Term lengths are typically 3 years with an option to extend for an additional 2 years, at the City's discretion.

On-Call / JOC Contractor Need

- Over \$300 million of the Elevate '28 Plan is expected to be delivered by On-Call and/or Job Order Contracting (JOC) contractors. Be on the lookout to bid for on-call / JOC contracts.

Public Service Bureau Upcoming Bid Opportunities:

- Door Repair / Replacement
- Cabinetry
- Concrete / Asphalt Contractor for Smaller Jobs
- AC Filter Supplier
- Fire Testing and Boiler Monitoring
- Guardrail Maintenance and Repair
- Roofing On-Call
- Painting On-Call
- Electrical On-Call

Skylinks Golf Course - Stormwater Capture Project

- Construction Bid Date: 2026
- Total Estimated Project Cost: \$17 million
- Scope: The Skylinks Regional Stormwater Capture Project (Project) serves to address stormwater quality for both the Los Cerritos Channel Watershed and the Alamitos Bay Watershed Management Area. The Project will treat both dry- and wet-weather runoff by diverting flows from Los Cerritos Channel into a subsurface infiltration basin with a capacity of 6 acre-feet. A portion of these flows will be pumped to a 200,000 gallons (0.7 acrefeet) vegetative pond where it will be treated through a filter system before returning to a channel. The Project will also incorporate walking trails, benches, native plants, and interpretive signage.

- To communicate the Elevate '28 plan to the public and serve a hub for project information, a dedicated website has been created.
- The website includes unique project information pages that provide project details such as scope, budget, location, target construction start and completion dates, amount of funding currently secured, and current phase of the project.
- The website allows users to search for projects by council district, project category, and via map view.
- Information will be regularly updated and is displayed through Power BI which allows the public to easily sort and filter the Elevate '28 information in greater detail.



Elevate 28'

An investment plan to elevate Long Beach's parks, neighborhoods, and culture.

[SEE THE PROJECTS](#)

Elevate '28 Projects

Historic, cultural and community investments.

2028 Olympic Legacy

Community & Cultural

Gold Medal Park Refresh

Public Facilities



Wardlow Park Community Center Enhancements

[Learn More](#) ▶



Veterans Park Roof Replacement

[Learn More](#) ▶



Silverado Park Signature Playground


[Learn More](#) ▶

Prev **1** 2 3 4 5 6 7 8 9 Next

Search Elevate 28' Projects

Find projects in your District.

studebaker



Studebaker Major Corridor Improvements

Elevate 28' Project Categories

Click the icons to visit the relevant project category page.



2028 Olympic Legacy



Community &
Cultural Investments



Gold Medal Park Refresh



Mobility



Park Improvements



Public Facilities



Right of Way

Explore All Elevate '28 Projects

Find nearby projects by searching your zipcode below.

Search radius 15 mi Results 200 [SEARCH](#)

Anaheim Street Major Corridor Improvements
Anaheim St
Long Beach CA Various



Rose Park Gazebo Improvements
800 Orizaba Ave
Long Beach CA 90804



Brewitt Library Improvements
4036 E Anaheim St
Long Beach CA 90804





14th Street Park Improvements

Council District #: 1
Address: Cedar Ave & W 14th St
Zip Code: 90813



Community Benefits: Improve recreational access; extend useful life of current city asset; enhance visitor experience

The 14th Street Park Improvement project will renovate existing park amenities, make playground improvements, upgrade lighting, and install new park furnishings.

Elevate '28 Category:
Park Improvements

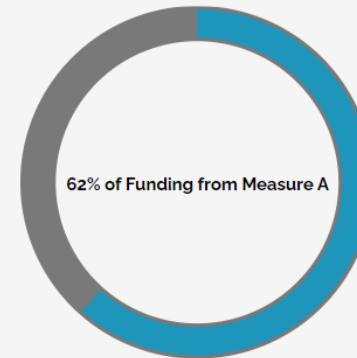
Current Status:
Design

Estimated Completion Date:
2024

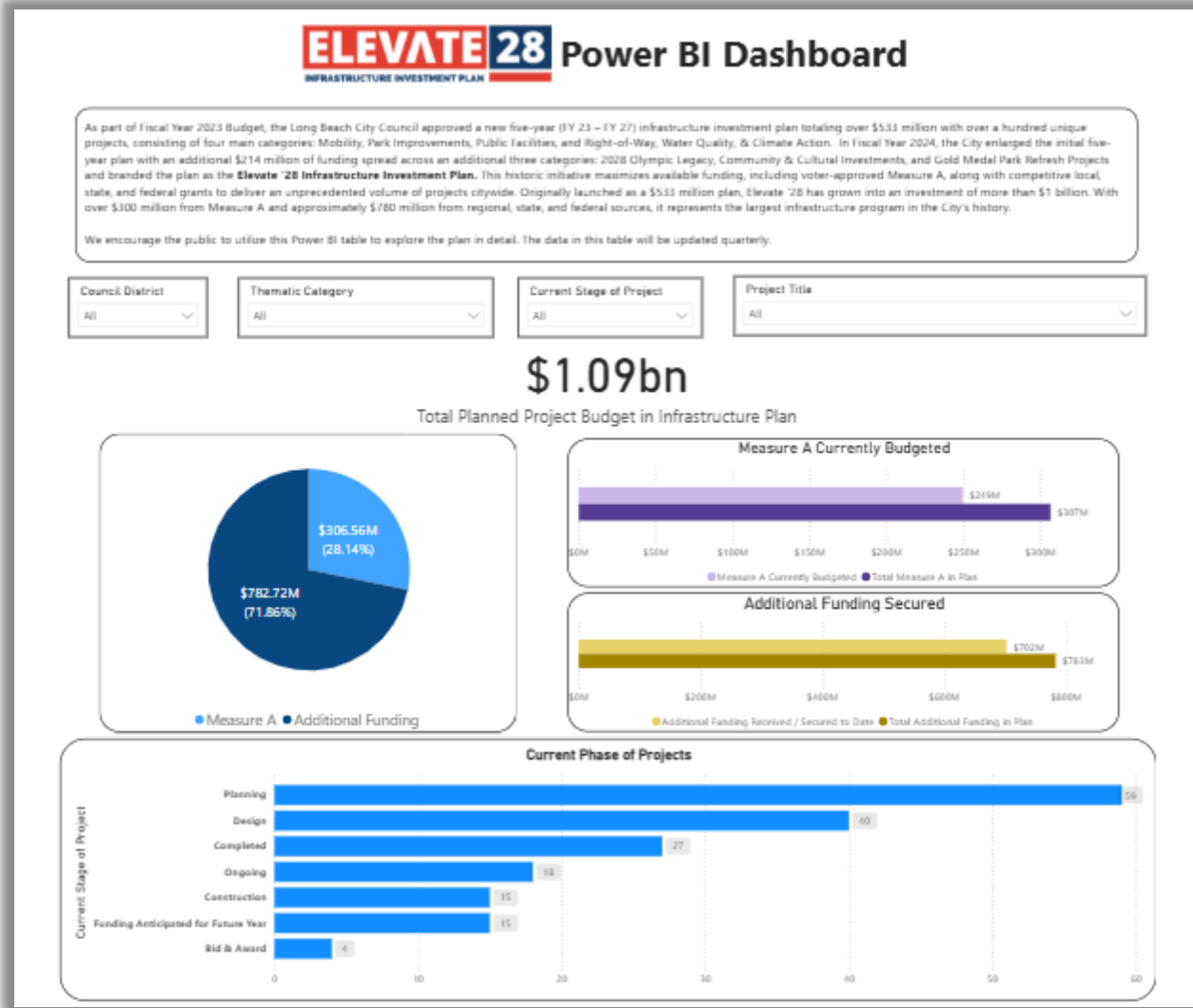
Estimated Construction Date:
November - December 2023

Total Project Budget
\$1,300,000

Funding Breakdown



■ Measure A Funding: \$ 800,000
■ Additional Funding: \$ 500,000



ELEVATE

28

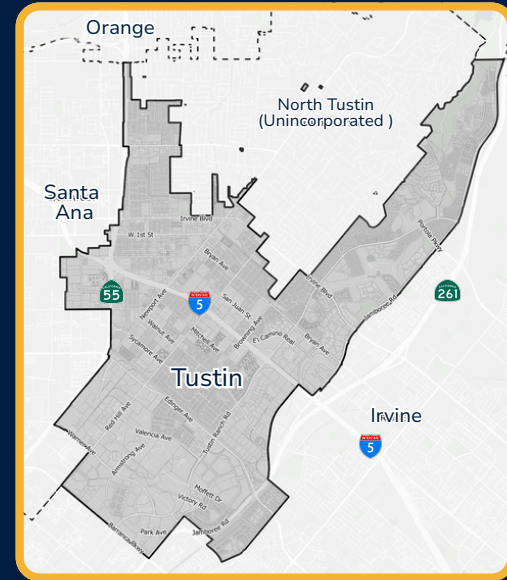
INFRASTRUCTURE INVESTMENT PLAN

CITY OF TUSTIN

UPCOMING BID & RFP OPPORTUNITIES

ABOUT US

The City of Tustin is located in the center of Orange County, about 40 miles southeast of Los Angeles and 80 miles north of San Diego, at the intersection of the 5 and 55 Freeways. Tustin covers over 11 square miles adjacent to the cities of Orange, Santa Ana, and Irvine. With a population of about 79,000, Tustin is a culturally diverse and economically vibrant community committed to maintaining high-quality public infrastructure and services. The City oversees 20 public parks, 6 community centers, 12 water wells, 6 reservoirs, 183 miles of water pipelines, 141 miles of streets, and 168 traffic signals, offering ongoing opportunities for consultants and contractors to partner on public works and community improvement projects.



BID OPPORTUNITIES: CONSTRUCTION PROJECTS

- Citywide Roadway Maintenance (Spring 2026)
- Armstrong Avenue Pedestrian Bridge
- Heideman School Park (Summer 2026)
- Police Department Improvement Project (Summer 2026)
- Water Well Rehabilitation Projects (Fall 2026)
- Legacy Park Phase 2 (Summer 2026)
- Jamboree Road Rehabilitation Project (Spring 2027)
- Red Hill Avenue Rehabilitation Project (Spring 2027)
- Tustin Ranch Road Pedestrian Bridge (Spring 2027)







RFP OPPORTUNITIES: PROFESSIONAL SERVICES

- Vision Zero Plan (2026)
- Active Transportation Master Plan (2026)
- General Plan Update (2026)
- Neighborhood G Design (2026)



STAY IN TOUCH

-  www.tustinca.org
-  [BID & RFP Portal](#)
-  engineering@tustinca.org
-  (714) 573-3150





CITY of YORBA LINDA

PUBLIC WORKS | ENGINEERING

Lakeview Ave Widening – Bastanchury Rd to Oriente Dr.

Construction Year

2026

Construction Cost

\$2.7 Million

Widen Lakeview Ave. to the ultimate lane capacity by adding one lane in each direction.

Current Phase: Construction in progress

Lakeview Ave Widening – Oriente Dr. to Lemon Dr.

Construction Year

2027-2028

Construction Cost

\$1.3 Million Est.

Widen Lakeview Ave. to the ultimate lane capacity by adding lane on the east side and install Traffic Signal at Lakeview/Oriente

Current Phase: Environmental / Design.

Next Steps: Seek ROW and construction funding.

Annual Pavement Preservation Program – Zone 7B

Construction Year

2026

Construction Cost

\$5 Million

Annual pavement preservation project including slurry seals and asphalt overlays

Current Phase: Design of Zone 7B

Next Steps: Construction during Summer 2026

Yorba Linda Blvd. Widening - La Palma to Santa Ana Canyon Rd.

Construction Year

TBD

Construction Cost

\$22 Million

Widen YL Blvd. from La Palma Ave to Santa Ana Canyon Rd. Will increase storage for turn movements and add a cycle track.

Current Phase: Design and Environmental.

Next Steps: Seek construction funding

Savi Ranch Pkwy Improvements - Yorba Linda Blvd. to Mirage St.

Construction Year

2027-2028

Construction Cost

\$10.1 Million

Widen Savi Ranch Parkway to add a 3rd left turn movement from Savi Ranch Pkwy to YL Blvd. and construct a multi-use ped/bike path.

Current Phase: ROW Appraisal and Acquisition

Next Steps: Construction in FY 26/27

Yorba Linda Blvd. Widening – Imperial Hwy to Lakeview Ave.

Construction Year

2027 - 2028

Construction Cost

\$5.1 Million

Add a 2nd left turn pocket in the east/west direction at both intersections. Widen roadway to ultimate width.

Current Phase: Design and Environmental.

Next Steps: Finalize PSE & Pursue ROW

Black Gold Storm Drain Rehabilitation

Construction Year

2026

Construction Cost

\$3.2 Million

Provide for rehabilitation of approximately 500 LF of storm drain pipe in addition to restoring impacted portions of golf course landscape and greens.

Current Phase: In Construction

Valley View Safety Project

Construction Year

2027

Construction Cost

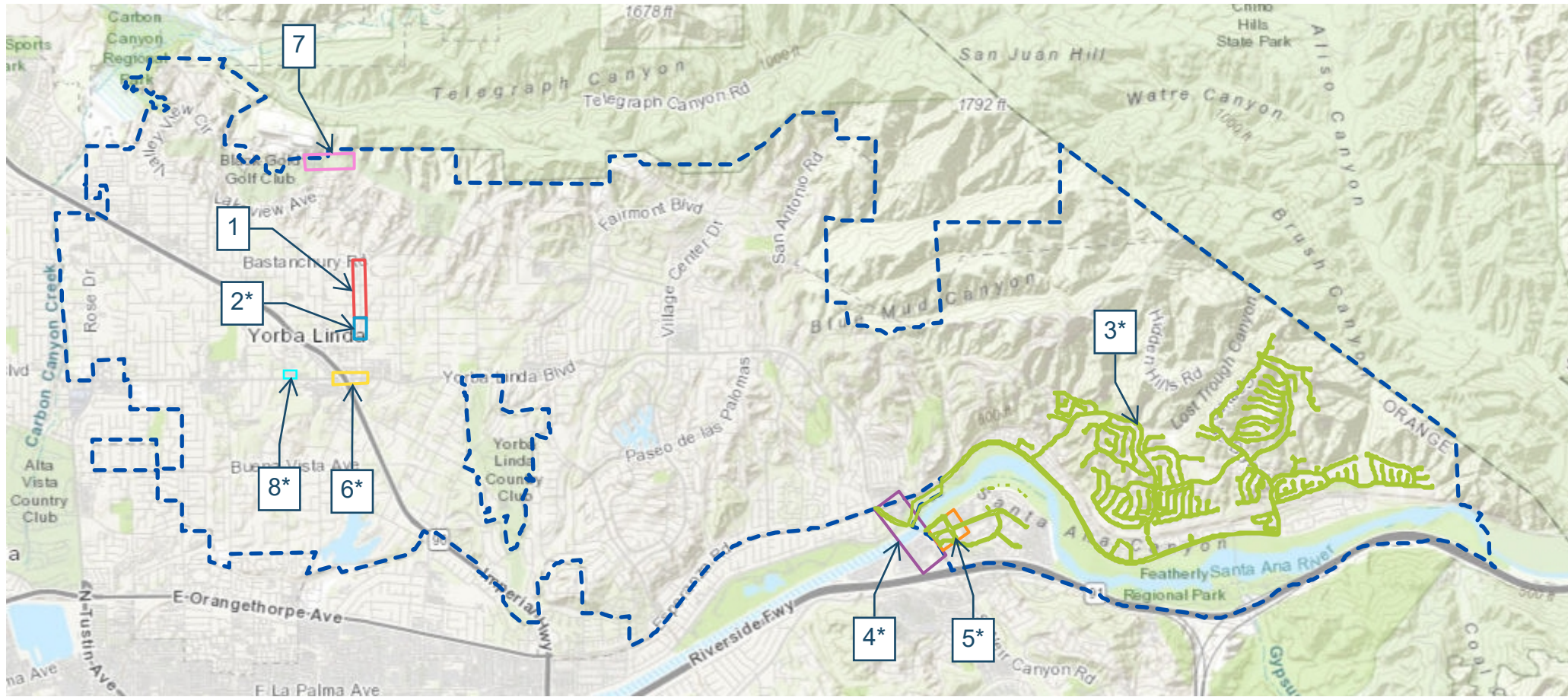
\$511,000

Reconstruction of the NE corner of Valley View and YL Blvd. including curb ramp, storm drain, and traffic signal improvements to improve pedestrian safety.

Current Phase: In Design

Next Steps: Construction

City of Yorba Linda CIP Program



1. Lakeview Ave. Widening - Bastanchury Rd. to Oriente Dr.

2. Lakeview Ave. Widening - Oriente Dr. to Lemon Dr. *

3. Annual Pavement Preservation Program - Zone 7B *

4. Yorba Linda Blvd. Widening - La Palma to Santa Ana Canyon Rd. *

5. Savi Ranch Pkwy. Improvements - Yorba Linda Blvd. to Mirage St. *

6. Yorba Linda Blvd. Widening - Imperial Hwy to Lakeview Ave. *

7. Black Gold Storm Drain Rehabilitation

8. Valley View Safety Project *

* - Indicates project is in design



City of Cerritos

Upcoming Capital Improvement Projects and Request for Proposals

- Civic Center HVAC Replacement and Appurtenant Improvements (Phase 1)** **\$2,500,000**
This project will fund the design, repair, and installation of HVAC equipment in City Hall and the Council Chamber, as well as the refurbishment of decorative fountains at the Sheriff's Station, which are part of the HVAC system. It also includes replacing ceiling tiles and making interior improvements to enhance workspace efficiency.
- Swim/Fitness Center Pool Boiler Rehabilitation** **\$1,300,000**
This project will modify the existing boiler system and install new controls to properly regulate pool temperature at the Swim/Fitness Center.
- Annual Arterial Street Rehabilitation** **\$4,000,000**
This project constitutes an ongoing program to improve arterial streets in the City. The scope of work includes asphalt overlay, concrete improvements, tree removal and replacement, traffic striping, and signage.
- Annual Residential Street Rehabilitation** **\$3,000,000**
This project constitutes an ongoing program to improve residential streets and commercial collector streets in the City. The scope of work includes asphalt overlay, concrete improvements, tree removal and replacement, traffic striping, and signage.
- Annual Sidewalk, Curb, and Gutter Installation** **\$1,500,000**
This project provides concrete improvement at various locations citywide to address sidewalk displacement and drainage issues.
- C-4 Groundwater Well and Treatment Project** **\$16,000,000**
This project provides for the equipping of the C-4 Well, located at Reservoir Park, which will include constructing a new treatment system and chlorine room, drilling a replacement well approximately 1,000 feet deep with new casing, abandoning the existing well and casing, and equipping the well.
- Regional Stormwater Capture Facility** **\$15,000,000**
The project proposes to capture, treat, and infiltrate stormwater and dry weather runoff from four cities within the watershed (Artesia, Cerritos, Norwalk and Santa Fe Springs). Objectives of the project are to improve water quality, augment local groundwater water supply, and provide complete renovation of the playing fields, including replacement of the problematic landfill subsurface, as well as new amenities such as bleachers, scoreboards and lighting. The proposed project has an estimated underground storage reservoirs with a capacity of 26 acre feet.
- On-call Engineering Design Services** **As-Needed**
The City is seeking qualified consulting engineering firms to provide on-call engineering design services on an as-needed basis. Services may include planning, analysis, design, preparation of plans and specifications, cost estimates, permitting support, and construction phase assistance for Public Works projects. The initial contract term is three years, with the option to extend for up to two additional one-year periods.