








# Construction Network (La Mirada) February 18, 2026

**Caltrans District 8**




# Caltrans District 8

-  4.7 Million Residents in Riverside and San Bernardino Counties
-  52 Incorporated Cities
-  28,650 Square Miles (Largest of the 12 Districts)
-  32 State Routes 4 Interstate Routes
-  7,200 Lane Miles
-  1,800 Employees



# PARTNERSHIPS

To best manage the state transportation network, we realize the importance of our partnerships with our elected delegations, regional transportation agencies, cities, towns, other state and local agencies and community stakeholders.





# Program Portfolio Summary

## 2026 SHOPP

\$1.38  
Billion  
(CON)

55  
Projects

## FY 26/27 Minors

8  
Minor B  
(\$3.7 Million)

11  
Minor A  
(\$11.9 Million)  
Total \$15.6 M

## FY 26/27 Highway Maintenance Program

**\$43.4 Million**

**13 projects**

# 2026 SHOPP

## San Bernardino County

37 Projects

R/W:	\$22,353	PA&ED:	\$83,763
Const:	\$948,535	PS&E:	\$89,284
		R/W Sup:	\$35,562
		Con Sup:	\$138,787

---

Subtotal:	\$970,888	\$347,396
<b>Total (Capital + Support):</b>		<b>\$1,318,284</b>

## Riverside County

17 Projects

R/W:	\$3,770	PA&ED:	\$29,316
Const:	\$379,356	PS&E:	\$35,003
		R/W Sup:	\$6,311
		Con Sup:	\$59,571

---

Subtotal:	\$383,126	\$130,201
<b>Total (Capital + Support):</b>		<b>\$513,327</b>

# MAJOR SHOPP PROJECTS

Advertising  
next two years

EA	County	Route	BeginPM	EndPM	Estimated CON Cost (X 1000)	ADVERTISE DATE (Target)	NickName
0R380	SBD	040	153.9	154.64	\$110,000	Sep-26	SBD 40 COLORADO RIVER BR REPLACEMENT
1G200	SBD	127	0	3	\$38,000	Oct-27	SBD 127 NEAR BAKER PAVEMENT REHAB (+IIJA CS, SAFETY)
1J660	SBD	040	27.9	28.8	\$30,000	Feb-28	SBD 40 UPGRADE SAFETY ROADSIDE REST AREAS (DESERT OASIS)
1J550	SBD	018	20.61	20.92	\$7,000	Dec-26	SBD 18 REPAIR SLOPE/EMBANKMENT
1L520	SBD	210U	20.8	20.8	\$7,000	Nov-27	SBD SR-210U FRONTAGE RD LYTLE CREEK BRIDGE SEISMIC RETROFIT
1K860	SBD	038	1.3	4.1	\$15,000	Sep-26	SBD 38 PAVEMENT REHAB (+IIJA2.3 CS, FIBER)
1L090	SBD	247	73.2	78.096	\$9,400	Oct-26	SBD 247 - PAVEMENT REHAB (+IIJA CS)
1L130	RIV	091	10	13.5	\$36,300	Aug-27	RIV-91 CAPM
1L140	SBD	018	66.9	75.6	\$23,342	Oct-27	SBD 18 LUCERNE VALLEY PAVEMENT REHAB (+IIJA CS)
1L170	RIV	215	31.2	40.5	\$58,000	Oct-26	RIV 215 PAVEMENT REHAB (CAPM +IIJA SAFETY)
1L530	SBD	015	110.4	179.4	\$11,800	Oct-26	SBD-15 - REPLACE RSP FOR FIVE BRIDGES (+IIJA SAFETY)
1L800	SBD	040	104.6	120.5	\$24,260	Oct-26	SBD RTE 40 REPLACE WOODS WASH L/R & RSP VAR

# MAJOR SHOPP PROJECTS

Advertising  
next two years

1L820	RIV	015	30	33	\$6,400	Oct-26	CULVERT REPAIR/REPLACEMENT (+IIJA SM)
1L830	SBD	018	95.4	95.4	\$6,870	Feb-28	MOJAVE RIVER BRIDGE DECK OVERLAY
1M080	SBD	138	16.2	17.35	\$10,280	Jul-26	SBD 138 CURVE REVISION E/O I-15 (+IIJA CR)
1M310	SBD	015	39.85	39.85	\$18,300	Aug-27	VICTORVILLE MAINTENANCE STATION UPGRADE
1M240	SBD	215	9.9	12	\$11,180	Dec-26	SBD 215, 210, 10 & RIV 10 ROADSIDE REHABILITATION
1M340	RIV	079	31.71	40.4	\$28,500	Jun-28	RIV-079 CAPM DRAINAGE AND BRIDGE RAIL PROJECT
1M360	RIV	010	32.6	44.4	\$52,500	Mar-28	RIV 10 CAPM, DRAINAGE & ADA
1M610	RIV	010	134.8	144.5	\$13,800	May-28	RIV 10 WILEY'S WELLS SRRA (WATER/WASTEWATER)
1M350	RIV	015	3	8.1	\$22,000	Feb-27	I-15 CAPM
1M410	SBD	018	31.7	49.3	\$28,250	Jul-27	SR-18 CAPM
1M430	SBD	018	83.3	90.9	\$28,700	Apr-28	SR-18 CAPM
1M380	SBD	060	0	1.6	\$14,700	Sep-27	SR-60 STORMWATER MITIGATION AND ROADSIDE IMPROVEMENTS.
1N530	RIV	371	67.1	67.4	\$2,160	May-27	RIV 371 INSTALL LEFT TURN LN
1M790	RIV	060	0	20.13	\$3,400	Feb-27	HOV LANE DEGRADATION MITIGATION PROJECT
1N880	RIV	062	3	3.7	\$3,800	Oct-26	ROUTE 62 COLLISION REDUCTION SAFETY PROJECT
1M52U	RIV	074	45.1	92.3	\$51,260	Apr-28	RIV-74 PAVEMENT REHABILITATION, CULVERT AND GUARDRAIL REPLACEMENT PROJECT

# MAJOR SHOPP PROJECTS

Advertising  
next two years

1L07U	SBD	038	7	46.6	\$12,600	May-28	SR-38 CULVERT & MGS UPGRADE
1P790	RIV	015	40.3	41.3	\$5,620	Mar-27	RIV 015 AUX LANE NB 15 AT MAGNOLIA
1M290	RIV	086	2.5	4.5	\$4,000	Mar-27	SR-86 AND 81ST AVE SIGNAL
0N000	SBD	010	26.3	28	\$4,160	Apr-27	SBD I-10 EB BARRIER INSTALL
0P040	SBD	002	2.85	4.25	\$2,740	Sep-26	TRAFFIC CALMING FOR SBD COUNTY
0P910	SBD	010	23.6	23.9	\$1,270	Nov-26	I-10 EB BARRIER INSTALL IN COLTON
1R010	RIV	215	24.1	24.6	\$1,910	May-27	RIV 215 HIGH-TENSION CABLE BARRIER NORTHBOUND
1R020	RIV	215	10.89	11.6	\$1,090	Sep-27	EXTEND MGS RIV 215
1R100	SBD	038	8.1	8.9	\$2,500	Apr-27	INSTALL TRAFFIC SIGNAL SR-38/BRYANT
1R130	SBD	018	84	84.7	\$2,400	Oct-27	INSTALL TRAFFIC SIGNAL AT SR 18/BEAR VALLEY CUTOFF
1P761	RIV	010	11.7	12	\$4,100	Oct-26	RIV 010 INSTALL HTCB AND MGS
1R350	SBD	038	49.5	59.4	\$1,300	Sep-27	SAFETY IMPROVEMENTS
1R530	SBD	395	19.1	45.7	\$29,000	Apr-28	SBD 395 THRIE BEAM BARRIER
1T020	SBD	015	8.85	26.34	\$1,700	May-28	SBD 015 UPGRADE AND/OR INSTALL GUARD RAIL
1T060	RIV	060	0.45	14.08	\$3,960	May-28	RIV 060 INSTALL BARRIER SYSTEM TO COVER EMBANKMENT OR SHIELD FIXED OBJECTS

2025-26 Minor B Project List  
Districts 01-12  
(x\$1,000)



No.	District	County	Route	Postmiles	Project Location/Description	EA	Project ID	Code	Category	Construction (Life of Project)	Right of Way (Life of Project)	Support (Life of Project)	Total (Life of Project)	Performance Value	Performance Measure
71	07	VEN	33	0.0/57.508	In Ventura County, on Routes 23, 33, and 150 at various locations. Install/upgrade signs, striping, and pavement markings.	1Q760	0723000159	201.015	Other Program Objectives	\$461	\$0	\$550	\$1,011	4.24	Annual fatal and serious injury collision(s)
72	07	VEN	126	3.1/3.3	In the city of Ventura, near South Kimball Road offramp. Repair broken V-ditch to improve roadside drainage.	2Q050	0725000186	201.151	Culvert(s)	\$350	\$0	\$230	\$580	0.00	Culvert(s) (ea)
73	08	RIV	10	R14.68	In Banning, 0.1 mile west of the East Ramsey Street - E10 Undercrossing No. 56-0328 at the Banning and Riverside Maintenance Stations. Install overhead lighting.	1R090	0825000061	201.352	Supplementary	\$400	\$10	\$640	\$1,050	2.00	Location(s)
74	08	RIV	91	7.4/7.6	In Riverside and San Bernardino Counties, on Routes 15, 60, 91 and 215 at various locations. Relocate service cabinets and pull boxes.	1R590	0825000087	201.315	TMS	\$350	\$10	\$610	\$970	10.00	Field element(s)
75	08	RIV	10	48.42	Near Desert Palms, 1.4 miles east of Cook Street eastbound onramp Bridge No. 56-0788S. Replacement of wind sensor, temperature visibility sensor, Closed Caption Television (CCTV), and permanent Edison Power.	1R570	0825000085	201.315	TMS	\$350	\$10	\$610	\$970	2.00	Field element(s)
76	08	RIV	74	12.7	In Lake Elsinore, at Lakeside High School Stadium Way. Add crosswalk markings.	1P580	0824000005	201.015	Other Program Objectives	\$400	\$10	\$660	\$1,070	0.03	Annual fatal and serious injury collision(s)
77	08	SBD	142	R1.7/2.0	Near Chino Hills, from 0.1 mile to 0.4 mile west of Fairway Drive. Install new guardrail.	1R000	0824000206	201.015	Other Program Objectives	\$460	\$10	\$650	\$1,120	0.04	Annual fatal and serious injury collision(s)
78	08	SBD	15	7.58	Near Fontana, at 0.2 mile north of Victoria Street Undercrossing No. 54-0965 at the Inland Empire Transportation Management Center (13892 Victoria Street). Replace deficient boilers and water heaters with electric equipment.	1R580	0825000086	201.355	Supplementary	\$350	\$20	\$610	\$980	1.00	Location(s)
79	08	SBD	142	5.267/5.536	In Chino Hills, from 0.1 mile west to 0.1 mile east of Pipeline Avenue. Correction of four non-compliant driveways to meet Americans with Disabilities Act (ADA) standards.	1N760	0823000046	201.361	Supplementary	\$420	\$10	\$910	\$1,340	0.00	Curb ramp(s)
80	08	SBD	18	49.203	In Big Bear Lake, at Knickerbocker Road. Implement a protected left-turn phase through signal modifications.	1R880	0825000141	201.315	TMS	\$410	\$20	\$610	\$1,040	1.00	Field element(s)
81	08	SBD	62	62.0/125.8	In Vidal Junction, at the intersection of Routes 62 and 95 at the Vidal Junction Maintenance Station. Relocate main switch gear box and generator and upgrade electrical point of connection.	1N990	0823000074	201.351	Supplementary	\$460	\$20	\$720	\$1,200	1.00	Location(s)
82	08	SBD	395	45.59	In Kramer Junction, 0.3 mile south of Twenty Mule Team Road at the Barstow Maintenance Stations. Install overhead lighting.	1R080	0825000064	201.352	Supplementary	\$400	\$10	\$660	\$1,070	2.00	Location(s)
83	09	INY	190	140.659	Near Death Valley, at the intersection of Routes 190 and Route 136 to the Southern Entrance to Death Valley National Park. Replace signs.	42790	0925000076	201.315	TMS	\$350	\$0	\$240	\$590	10.00	Field element(s)



# SHOPP Minor A

District	County	Route	Postmiles	Project Location/Description	EA	Project ID	Program Code	Activity Category	Construction (Life of Project)	Right of Way (Life of Project)	Support (Life of Project)	Total (Life of Project)	Performance Value	Performance Measure
08	SBD	18	32.9	In San Bernardino County, on Route 18 at various locations. Intall barrier.	1P590	0824000006	201.015	Other Program Objectives	\$1,150	\$32	\$940	\$2,122	0.04	Annual fatal and serious injury collision(s)
08	SBD	210	R32.839	In Redlands, at the Lugonia Avenue Undercrossing No. 54-0931R. Construct sidewalk to meet Americans with Disabilities Act (ADA) standards.	1R400	0825000058	201.361	Supplementary	\$1,140	\$120	\$875	\$2,135	2.0	Curb ramp(s)
08	RIV	15	4.15/5.2	In Temecula, from 0.8 mile south to 0.2 mile north of Rancho California Overcrossing No. 56-0655. Replace highway planting, repair/replace irrigation system, and provide suitable erosion control.	1R750	0825000108	201.210	Other Program Objectives	\$1,230	\$10	\$1,030	\$2,270	3.2	Acre(s)
08	RIV	15	42.4/46.1	Near Corona, from the Corona Avenue Undercrossing No. 56-0697 to 0.2 mile north of the Detroit Street Overcrossing No. 56-0698. Rehabilitate highway planting and irrigation systems.	1R740	0825000109	201.210	Other Program Objectives	\$1,250	\$10	\$1,030	\$2,290	3	Acre(s)
08	RIV	15	R0.6/R1.4	Near Rainbow, from 0.6 mile to 1.4 miles north of the Riverside County line. Replace changeable message signs, open/close signs, underground cables, electronic equipment, and vehicle detection sensors.	1R780	0825000115	201.321	Supplementary	\$1,060	\$20	\$930	\$2,010	1.0	Location(s)
08	SBD	215	4.0	In Colton, 0.2 mile south of Route 10/215 Separation. Install a new decanting site.	1R800	0825000134	201.335	Other Program Objectives	\$1,128	\$10	\$1,010	\$2,148	0.0	Acre(s) treated/pollutant
08	SBD	138	31.9/33.3	Near Crestline, from 0.5 miles east of Burnt Mill Road to 0.3 miles east of Old Mill Road. Regrade inside curve of the embankments on all four locations.	1P220	0823000110	201.015	Other Program Objectives	\$1,010	\$10	\$720	\$1,740	0.08	Annual fatal and serious injury collision(s)
08	SBD	74	42.8/43.1	In East Hemet, from Stanford Street to South Meridian Street. Correction of driveways and sidewalks to meet Americans with Disabilities Act (ADA) standards.	1P850	0824000133	201.361	Supplementary	\$1,010	\$75	\$960	\$2,045	0.0	Curb ramp(s)
08	RIV	58	R0.0/R33.0	Near Barstow, from the San Bernardino County line to Agate Road. Upgrade existing traffic management systems to fiber optic cables.	1P370	0824000204	201.315	TMS	\$1,050	\$10	\$820	\$1,880	1.1	Mile(s) of cable
08	SBD	138	R15.264	In San Bernardino, at the intersection of Routes 138 and 15 on the northbound onramp/offramp. Install traffic signal.	1P990	0824000205	201.310	Other Program Objectives	\$1,150	\$10	\$810	\$1,970	0.0	Daily Person Hours of Delay (DPHD)

# Maintenance

EA	County	Route	BeginPM	EndPM	Estimated CON Cost (X 1000)	ADVERTISE DATE (Target)	Description of Work
1N730	SBD	062	40.5	40.5	\$1,010	May-27	Class B Concrete Slope Protection, Cutoff Wall, and Gabion
1P900	SBD	010	0	39.16	\$1,830	Apr-26	Safety - Install Rumble Strips along Right Shoulder
0P080	SBD	395	44	73.5	\$6,274	Apr-26	Pavement - Preventative Maintenance with Pavement Seal
1P911	RIV	015	29.6	29.6	\$800	Apr-27	Rehabilitate 72" Corrugated Steel Pipe
1R680	RIV	079	4.228	9	\$3,245	Apr-27	Crack Seal and Slurry Seal
1R760	SBD	015	160.67	179.39	\$3,961	Apr-27	Bridge Preventative Maintenance (Polyester Concrete Overlay & Replace Joint Seals)

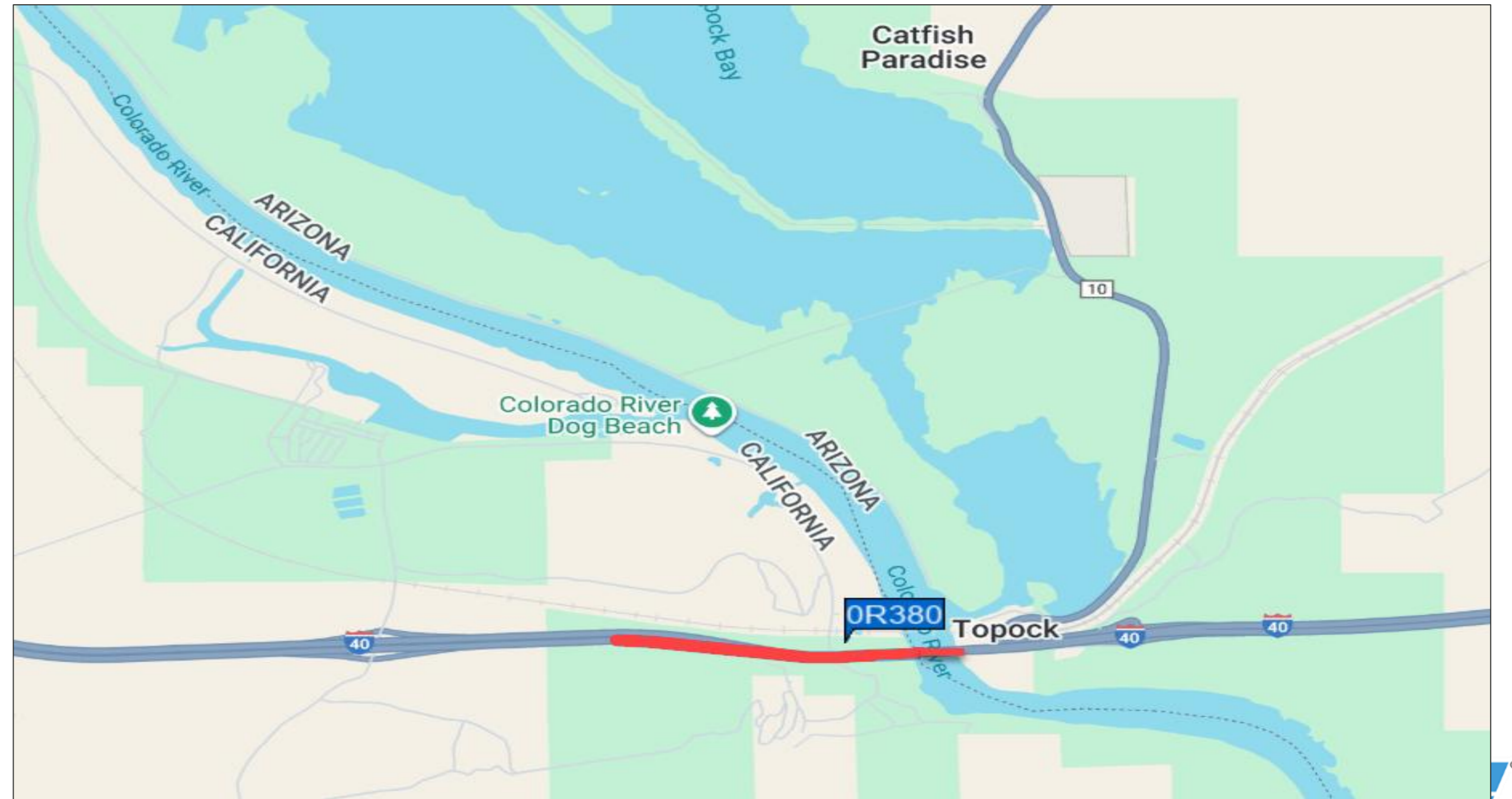
# Upcoming Major SHOPP Projects

---





# I-40\_ Colorado River Bridge Replacement



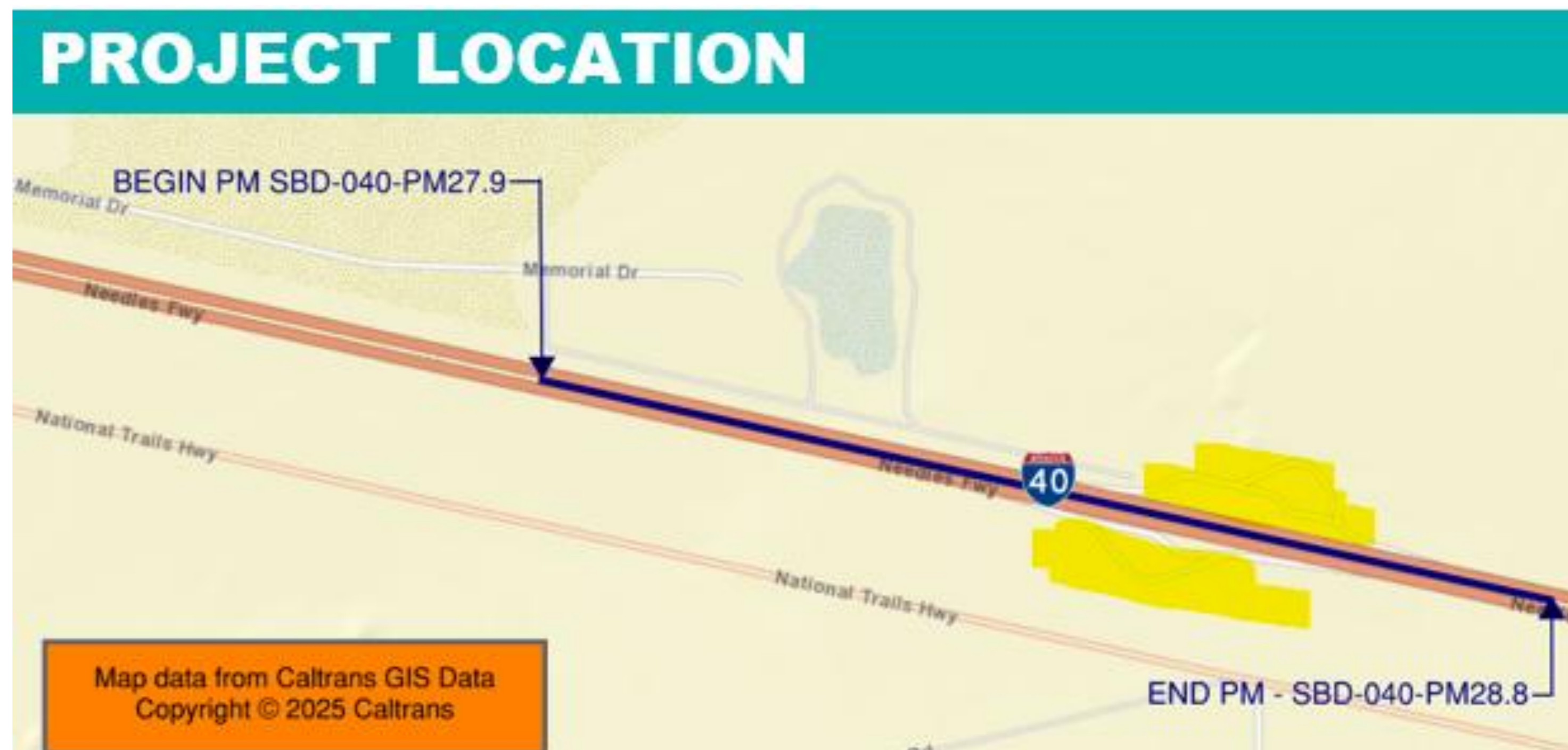


# Rte 127 – Pavement Rehab (Near Baker)





# Rte 40 – Desert Oasis Rest Area (Near Barstow)

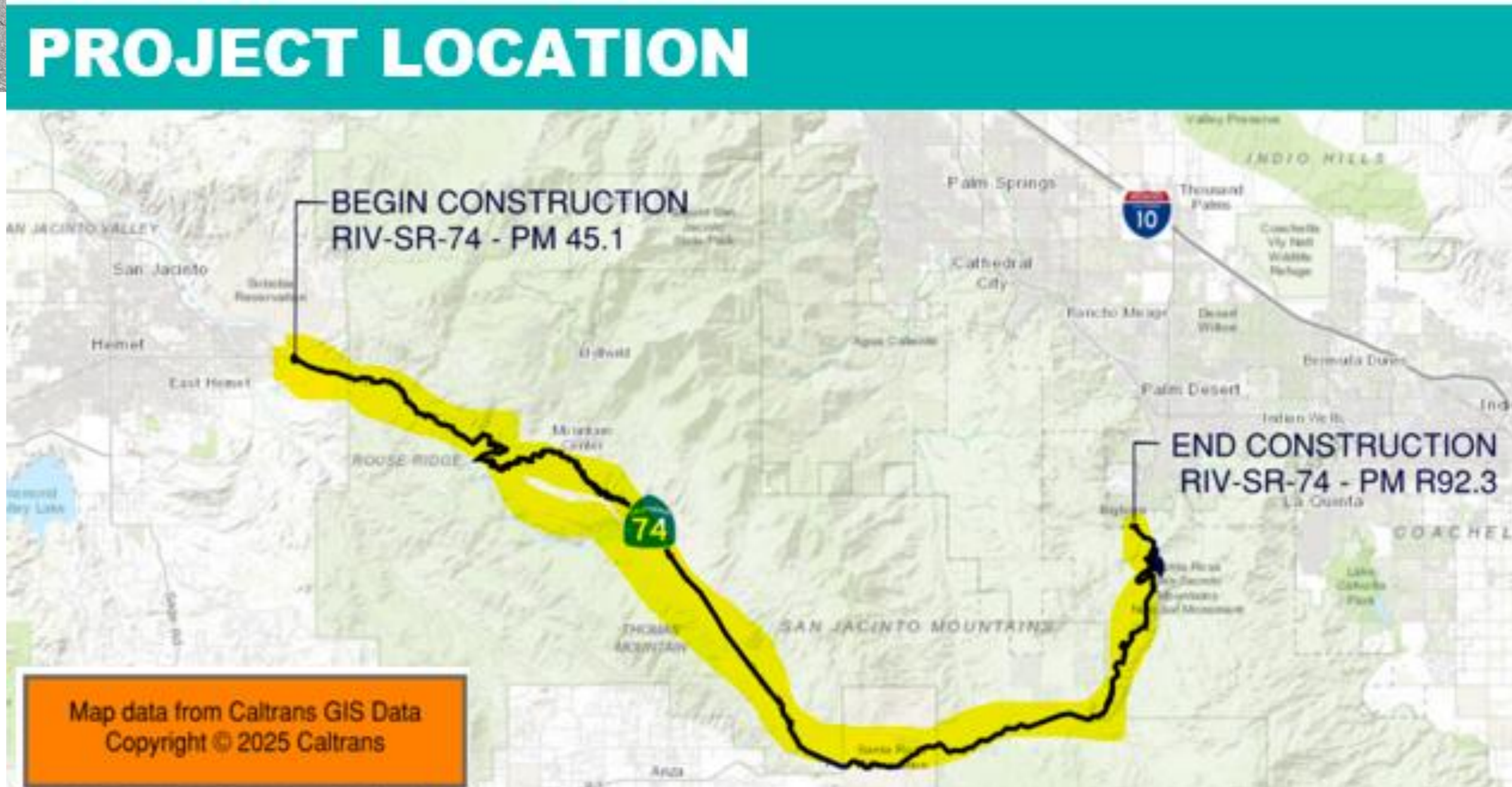



# I-10 – Pavement, Drainage, and TMS (Near Cathedral City)





# Rte 74 - Pavement/multi-Asset (Hemet/Palm Desert)





# District 8 A&E Contract Current Status & Look Ahead



# D8 Current Architectural and Engineering (A&E) Contract

Work Type	# of Contracts	Contract Amount
Construction	6	\$63,835,645.00
Design	1	\$13,500,000.00
Environmental	4	\$11,522,684.00
Program Project Management	2	\$18,213,530.00
Right of Way	1	\$4,772,219.00
Grand Total	14	\$111,844,078.00

# D8 Upcoming Architectural and Engineering (A&E) Contract


Pending Contract Execution	Contract Amount	Work Type
08A3920	\$3,608,283.00	Environmental Generalist
08A3957	\$1,719,836.00	Environmental Cultural
08CISPEC27	\$6,000,000.00	CON/Roadway Specialty Construction
08CONTEST27	\$8,000,000.00	CON/Material Testing Field
08DESIGN27	\$14,000,000.00	DES/Construction Support
08HAZARD27	\$3,500,000.00	ENV/Hazardous Waste
<b>Total</b>	<b>\$36,828,119.00</b>	



# Calmentor Program – Architectural & Engineering (A&E) Mentor- Protégé program

- To encourage new businesses, grow existing businesses, and promote small and emerging businesses contracting with the State of California.
- Calmentor supports the participation of certified Small Business Enterprises (SBE), Disadvantaged Business Enterprises (DBE), and Disabled Veterans Business Enterprises (DVBE) firms.
- Held bi-annually, location rotates between Districts 7, 8, and 12.
- Contact: [d7.ppm.consultant.services.unit@dot.ca.gov](mailto:d7.ppm.consultant.services.unit@dot.ca.gov)

Calmentor  
(D7, 8, & 12)  
LinkedIn Group






## Mandatory Pre-Bid Meetings

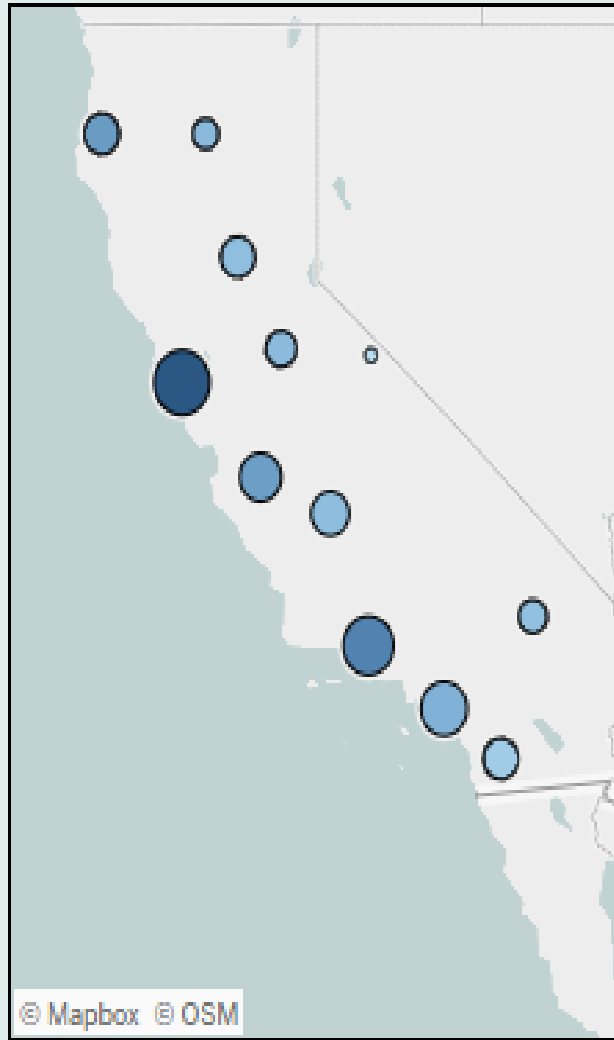
- Mandatory Pre-Bid meetings
  - Helps provide opportunities for small businesses
    - Includes certified Disadvantaged Business Enterprises (DBE) and Disabled Veteran Business Enterprises (DVBE)
    - Small businesses can ‘pitch’ their services and products to decision makers and prime contractors.
  - Also offers Prime Contractor the opportunity to gather new and additional resources
    - Helps to meet Federal DBE project goals.

**Check out our  
Contractor's  
Corner!**



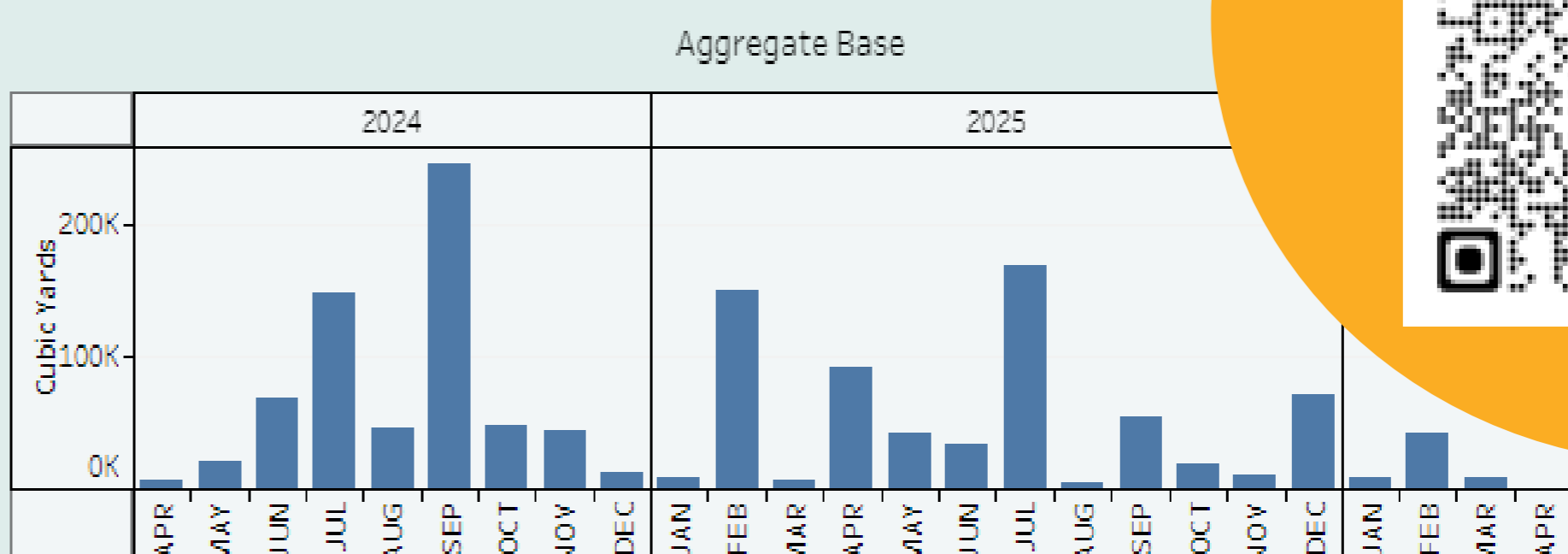
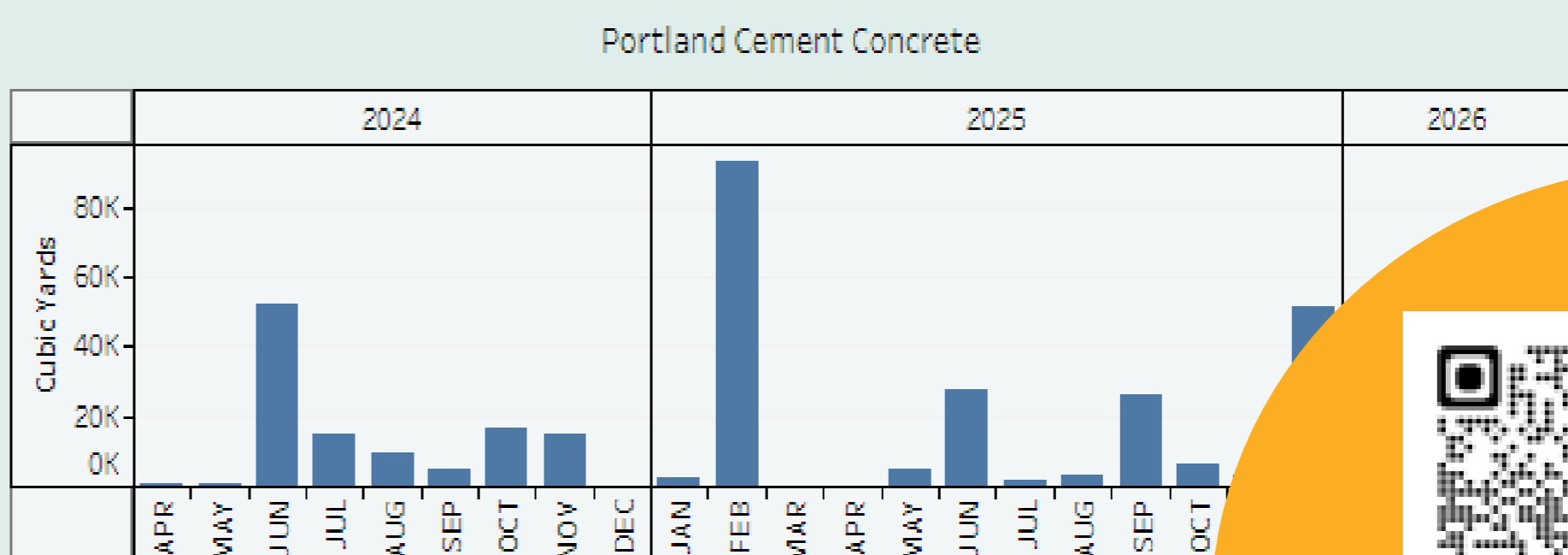
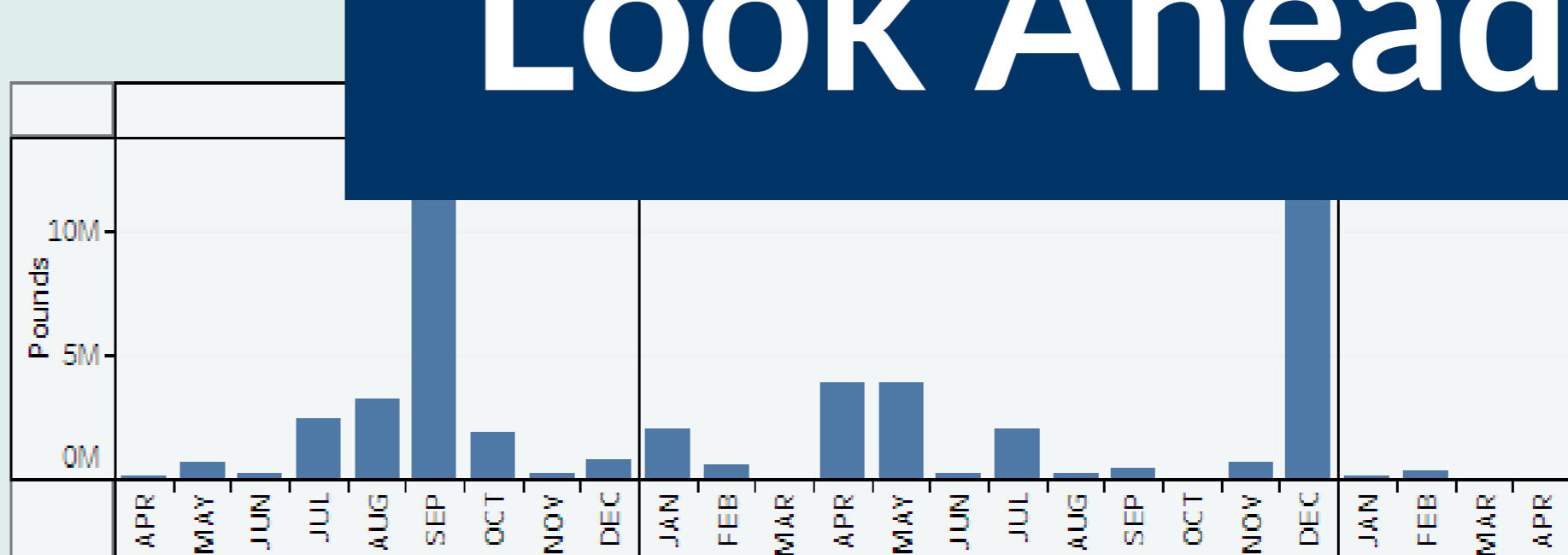
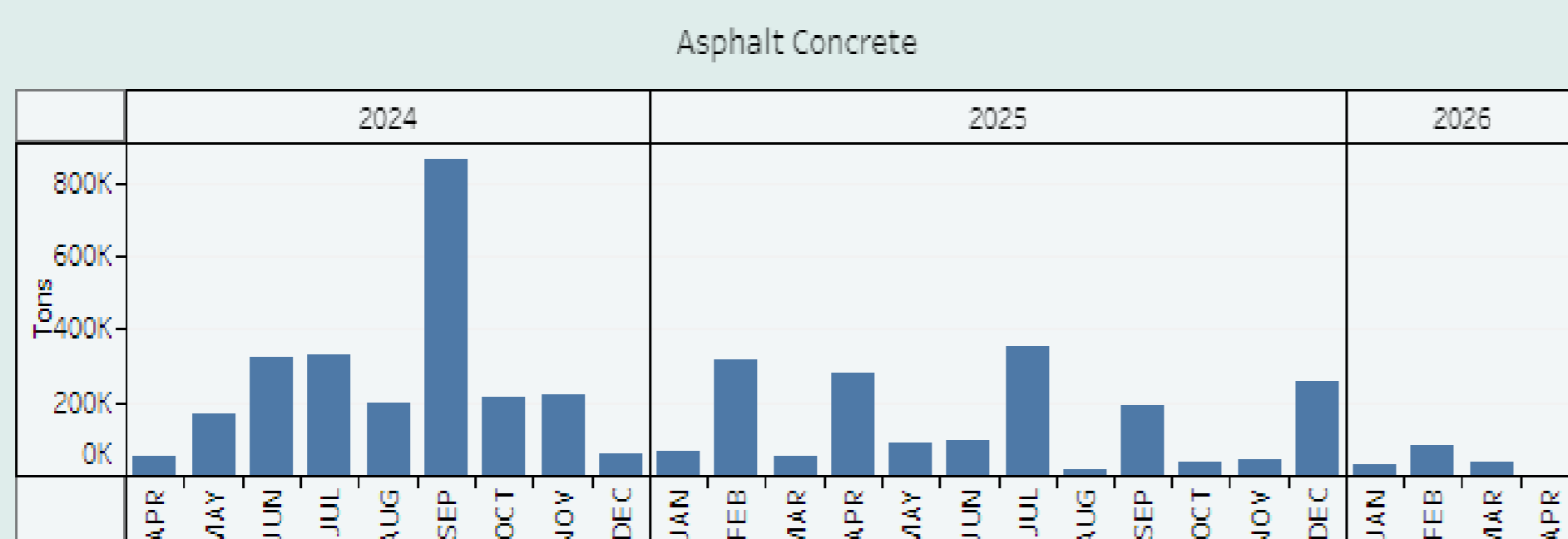
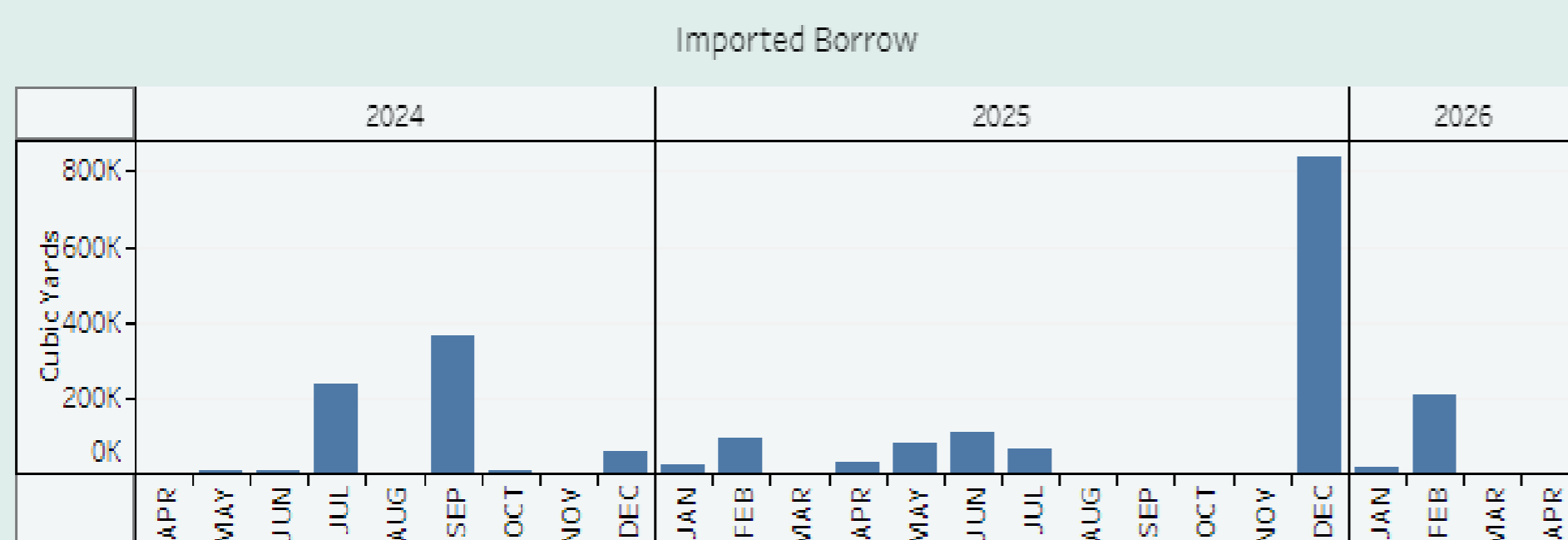
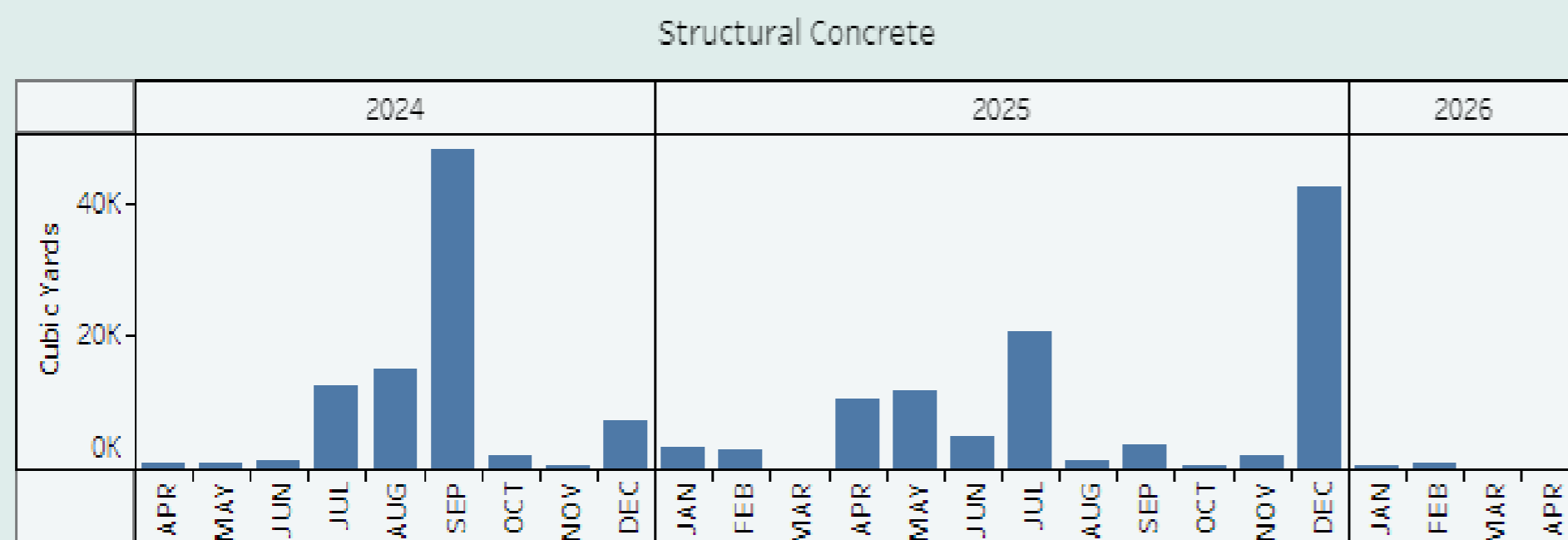
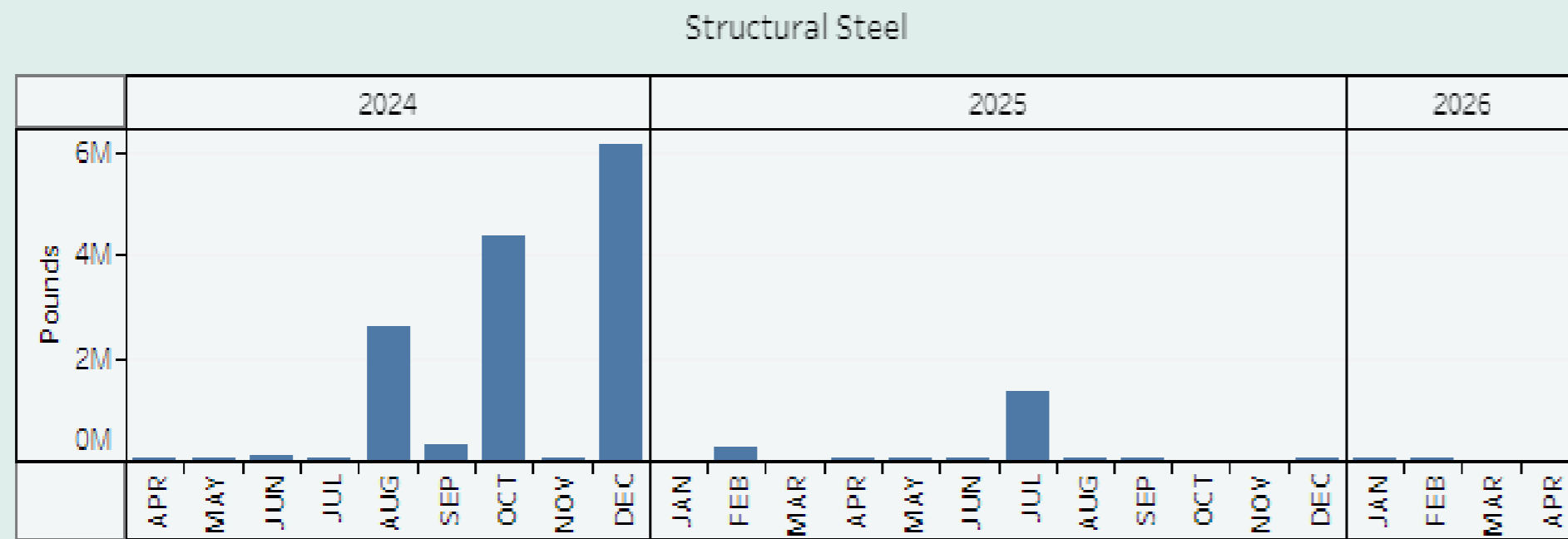
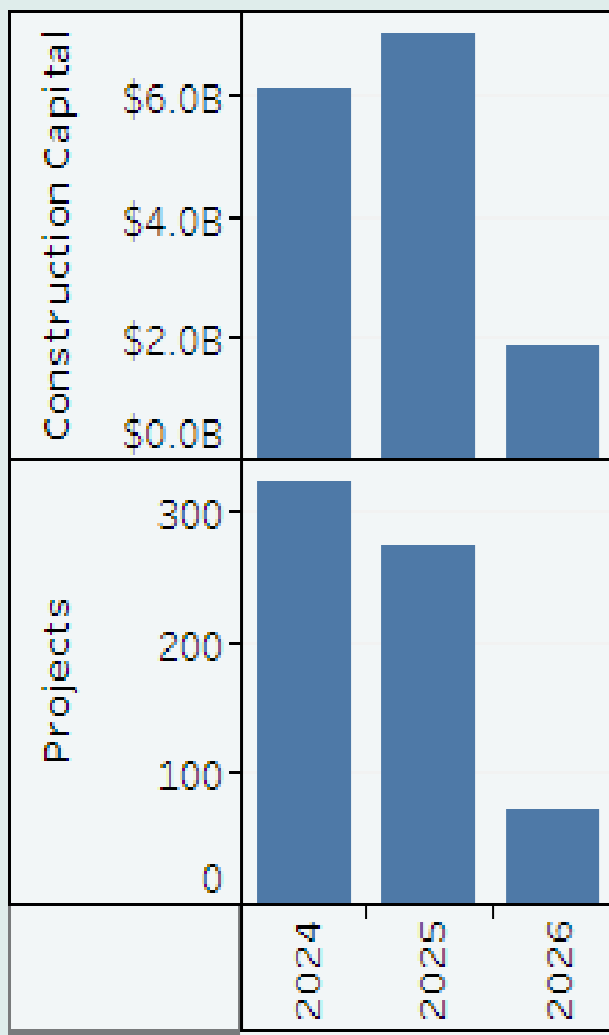
# Construction – 24 Months Advertise Look Ahead

Construction Capital & Project Count by District



Size of circles indicates construction capital values.


Summary of Construction Capital & Project Count



Project Id

RTL Complete

Funds Allocated



Scan Me!

Last Refresh Date: 4/30/2024

# Caltrans District 8 – Stay Connected

Stay current on all Caltrans District 8 news and events by visiting us on social media and our website:



@Caltrans8



@Caltrans8

[District 8 | Caltrans](#)

visit our D8  
Website!

For live traffic information please download our Quickmap app or visit [Quickmap.dot.ca.gov](http://Quickmap.dot.ca.gov):



For more information on how to do business with Caltrans, visit: [A&E Contract Information | Caltrans](#)  
[Visit Rebuildingca.ca.gov](http://Rebuildingca.ca.gov) for Current SB 1 Information

Caltrans District 8 looks forward to working with you to provide a safe and reliable transportation network for the residents of San Bernardino and Riverside Counties.

